

- Current Project Study Area*
(ROW provided by NCDOT)
- Original PSA*
(used in NRTR)
- Sheet
- Original Jurisdictional Wetland*
- Updated Jurisdictional Wetland*
- Original Jurisdictional Stream*
- Updated Jurisdictional Stream*
- Jurisdictional Tributary*
- Removed Feature*
- Original Feature (Outside PSA)*
- Field Data Point Location*

- 1 Original Feature
- 7 Updated Feature
- S1 New Feature
- 11 Removed Feature



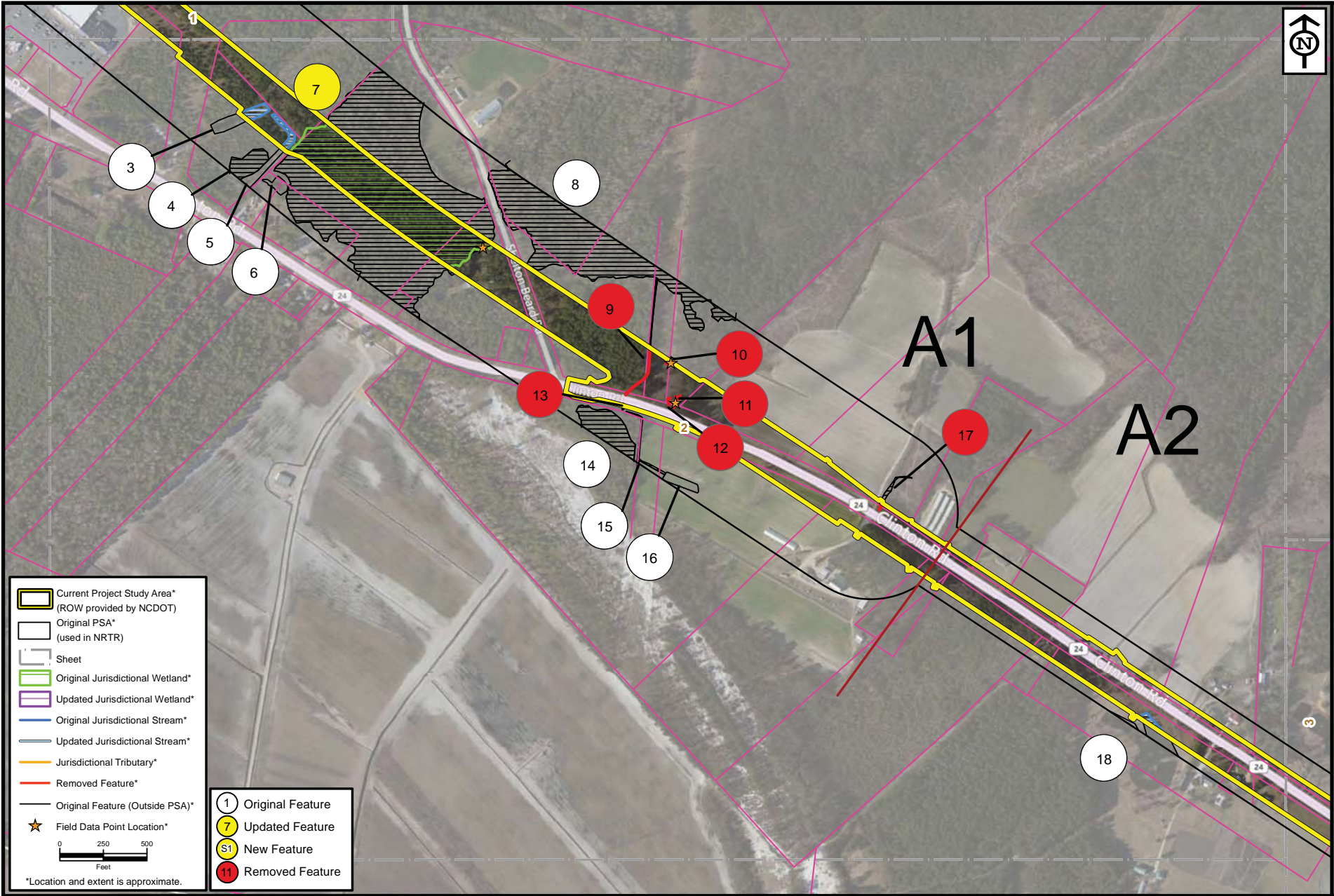
*Location and extent is approximate.



Project: ER11116.00
 Date: July 2012
 Drawn/Chkd: KT/JH
 Figure: A-1

Wetland/Aerial Field Evaluation
NC 24 (R-2303)
 Cumberland, Duplin, and Sampson Counties, North Carolina

ENVIRONMENTAL SERVICES, INC.
 244 S. Moore St.
 Raleigh, North Carolina 27610
 919.212.1027 FAX



- Current Project Study Area*
(ROW provided by NCDOT)
- Original PSA*
(used in NRTR)
- Sheet
- Original Jurisdictional Wetland*
- Updated Jurisdictional Wetland*
- Original Jurisdictional Stream*
- Updated Jurisdictional Stream*
- Jurisdictional Tributary*
- Removed Feature*
- Original Feature (Outside PSA)*
- ★ Field Data Point Location*

- 1 Original Feature
- 7 Updated Feature
- S1 New Feature
- 11 Removed Feature



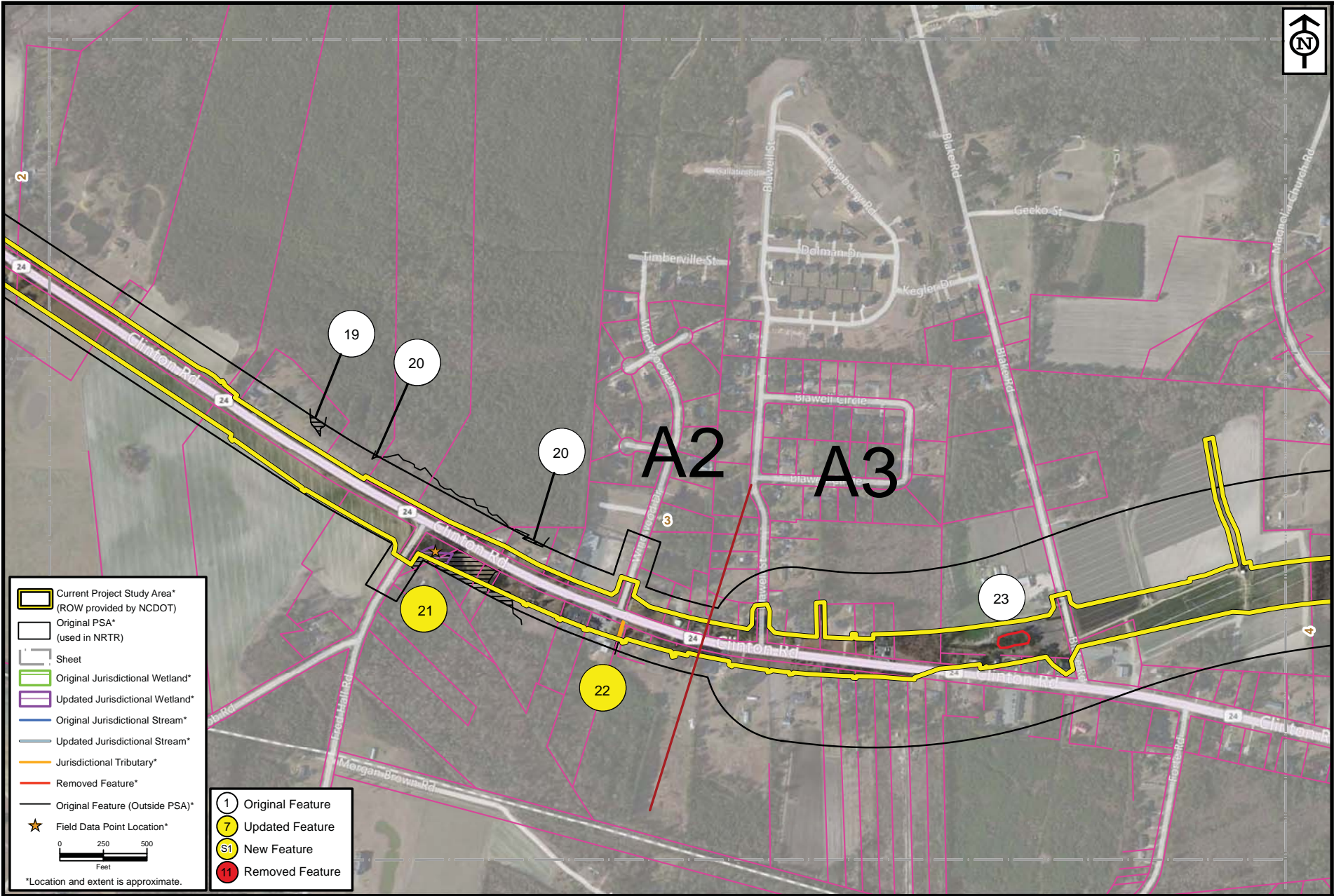
*Location and extent is approximate.



Project: ER11116.00
 Date: July 2012
 Dwn/Chkd: KT/JH
 Figure: A-2

Wetland/Aerial Field Evaluation
NC 24 (R-2303)
 Cumberland, Duplin, and Sampson Counties, North Carolina

ENVIRONMENTAL SERVICES, INC.
 204 S. Moore Road, Raleigh, NC 27610
 919.212.1027 FAX



- Current Project Study Area*
(ROW provided by NCDOT)
- Original PSA*
(used in NRTR)
- Sheet
- Original Jurisdictional Wetland*
- Updated Jurisdictional Wetland*
- Original Jurisdictional Stream*
- Updated Jurisdictional Stream*
- Jurisdictional Tributary*
- Removed Feature*
- Original Feature (Outside PSA)*
- Field Data Point Location*

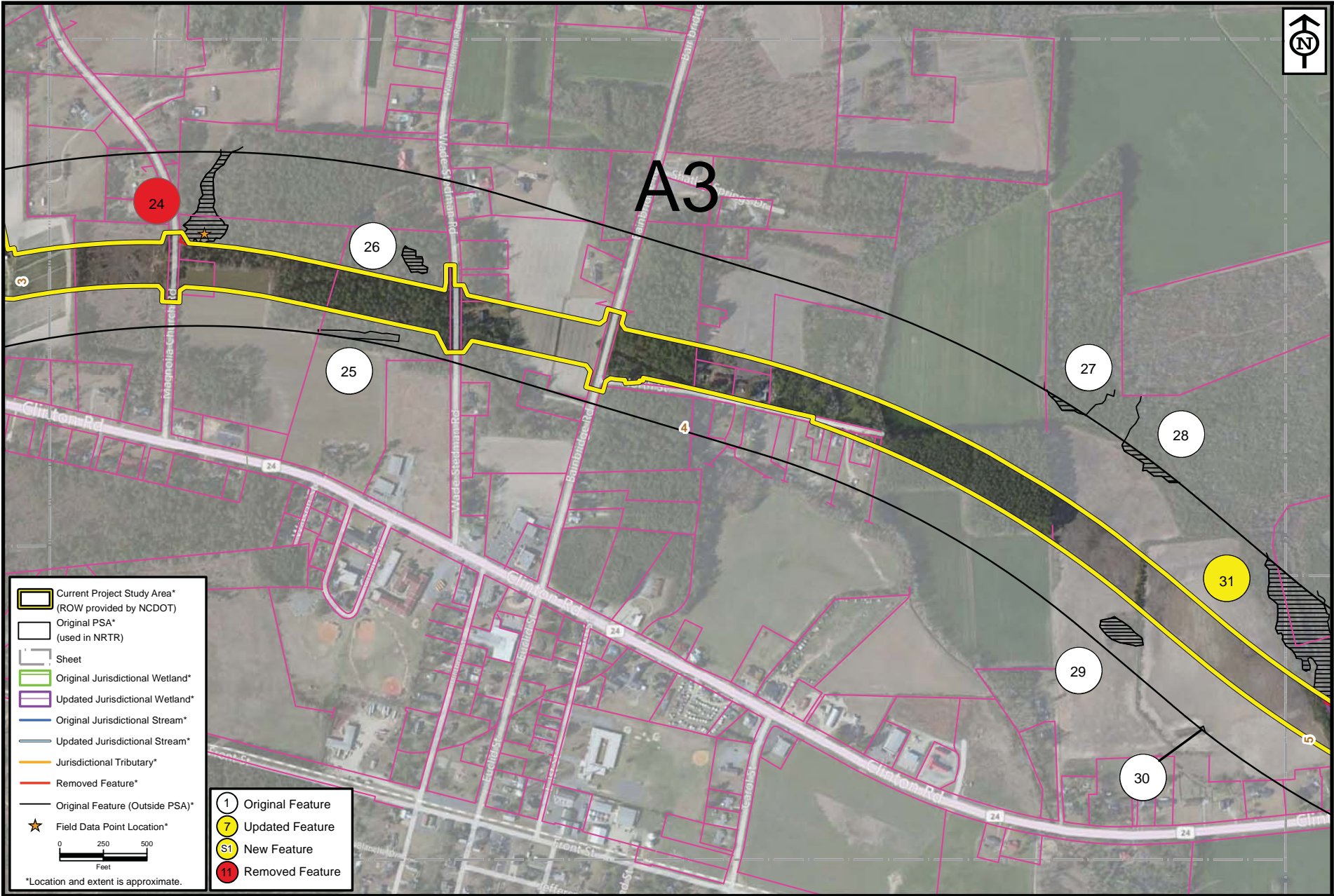
- 1 Original Feature
- 7 Updated Feature
- S1 New Feature
- 11 Removed Feature

*Location and extent is approximate.

Project: ER11116.00
 Date: July 2012
 Dwn/Chkd: KT/JH
 Figure: A-3

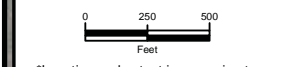
Wetland/Aerial Field Evaluation
NC 24 (R-2303)
 Cumberland, Duplin, and Sampson Counties, North Carolina

ENVIRONMENTAL SERVICES, INC.
 244 S. Main Street, Suite 100
 Raleigh, North Carolina 27610
 919.212.1027 FAX



- Current Project Study Area* (ROW provided by NCDOT)
- Original PSA* (used in NRTR)
- Sheet
- Original Jurisdictional Wetland*
- Updated Jurisdictional Wetland*
- Original Jurisdictional Stream*
- Updated Jurisdictional Stream*
- Jurisdictional Tributary*
- Removed Feature*
- Original Feature (Outside PSA)*
- ★ Field Data Point Location*

- 1 Original Feature
- 7 Updated Feature
- S1 New Feature
- 11 Removed Feature

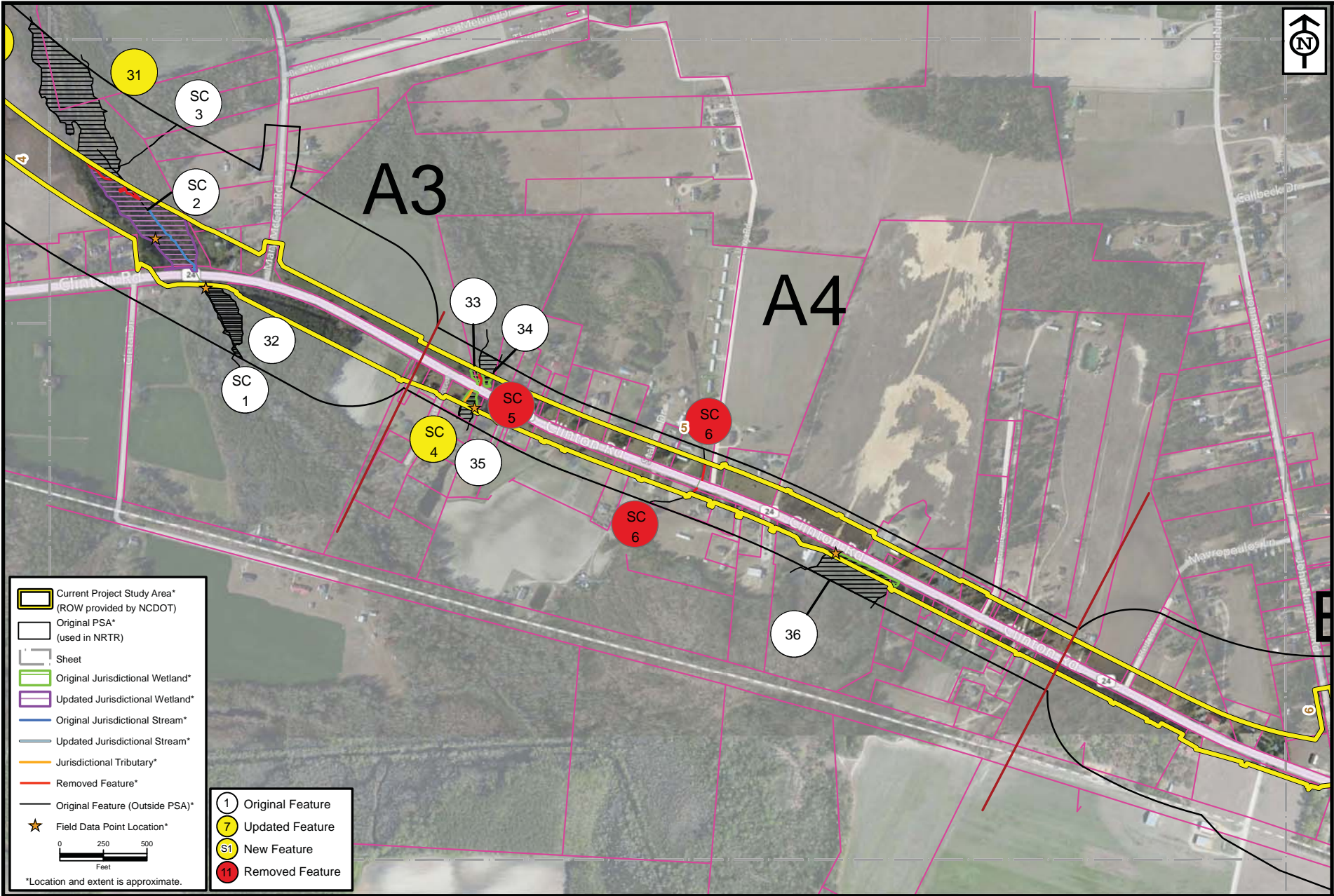


*Location and extent is approximate.

Project: ER11116.00
 Date: July 2012
 Drawn/Chkd: KT/JH
 Figure: A-4

Wetland/Aerial Field Evaluation
NC 24 (R-2303)
 Cumberland, Duplin, and Sampson Counties, North Carolina

ENVIRONMENTAL SERVICES, INC.
 204 S. Moore Road, Raleigh, NC 27610
 919.212.1027 FAX



- Current Project Study Area* (ROW provided by NCDOT)
- Original PSA* (used in NRTR)
- Sheet
- Original Jurisdictional Wetland*
- Updated Jurisdictional Wetland*
- Original Jurisdictional Stream*
- Updated Jurisdictional Stream*
- Jurisdictional Tributary*
- Removed Feature*
- Original Feature (Outside PSA)*
- ★ Field Data Point Location*

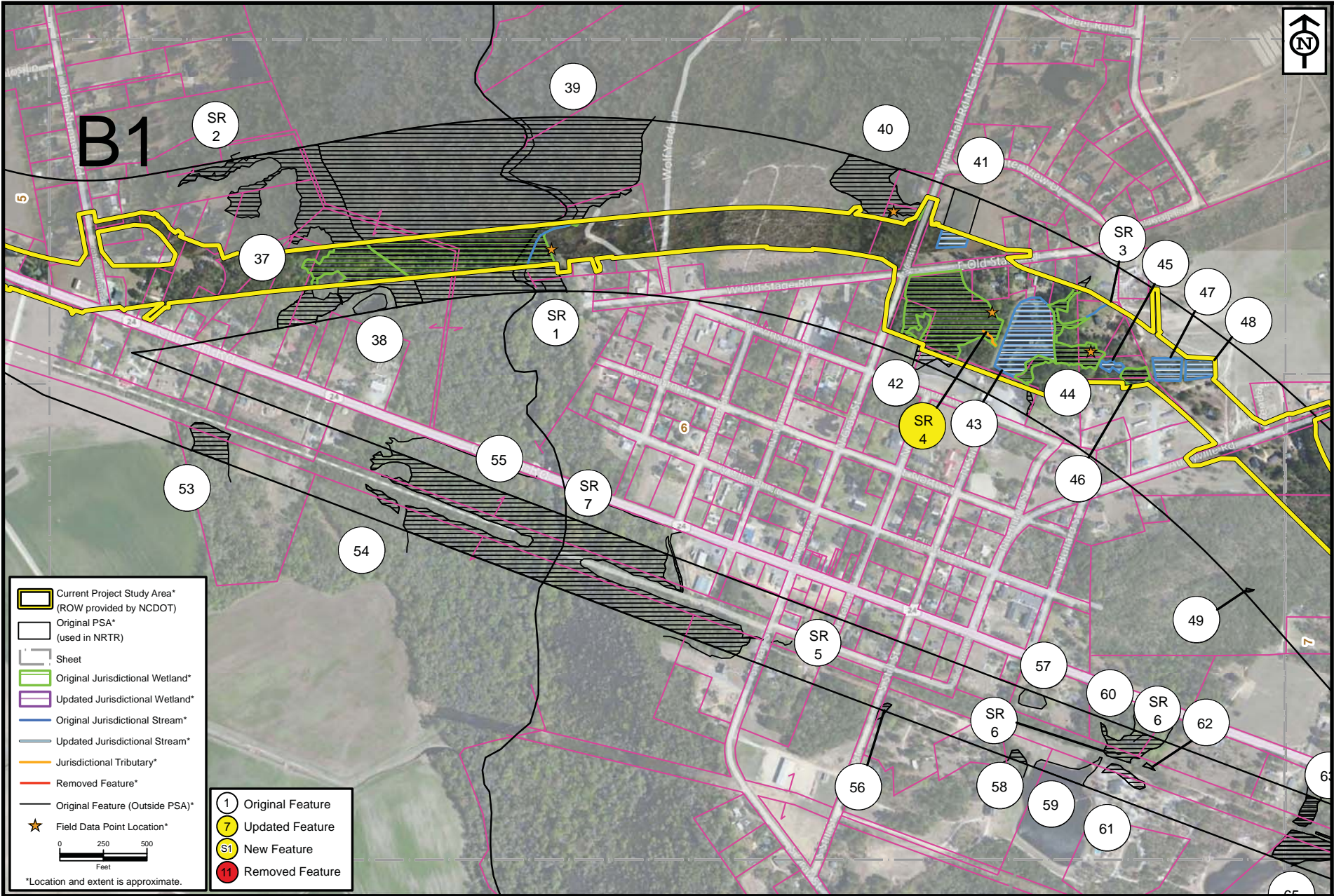
- 1 Original Feature
- 7 Updated Feature
- S1 New Feature
- 11 Removed Feature

*Location and extent is approximate.

Project: ER11116.00
 Date: July 2012
 Drawn/Chkd: KT/JH
 Figure: A-5

Wetland/Aerial Field Evaluation
NC 24 (R-2303)
 Cumberland, Duplin, and Sampson Counties, North Carolina

ENVIRONMENTAL SERVICES, INC.
 204 S. Moore Road, Raleigh, NC 27610
 919.212.1027 FAX



- Current Project Study Area* (ROW provided by NCDOT)
- Original PSA* (used in NRTR)
- Sheet
- Original Jurisdictional Wetland*
- Updated Jurisdictional Wetland*
- Original Jurisdictional Stream*
- Updated Jurisdictional Stream*
- Jurisdictional Tributary*
- Removed Feature*
- Original Feature (Outside PSA)*
- Field Data Point Location*

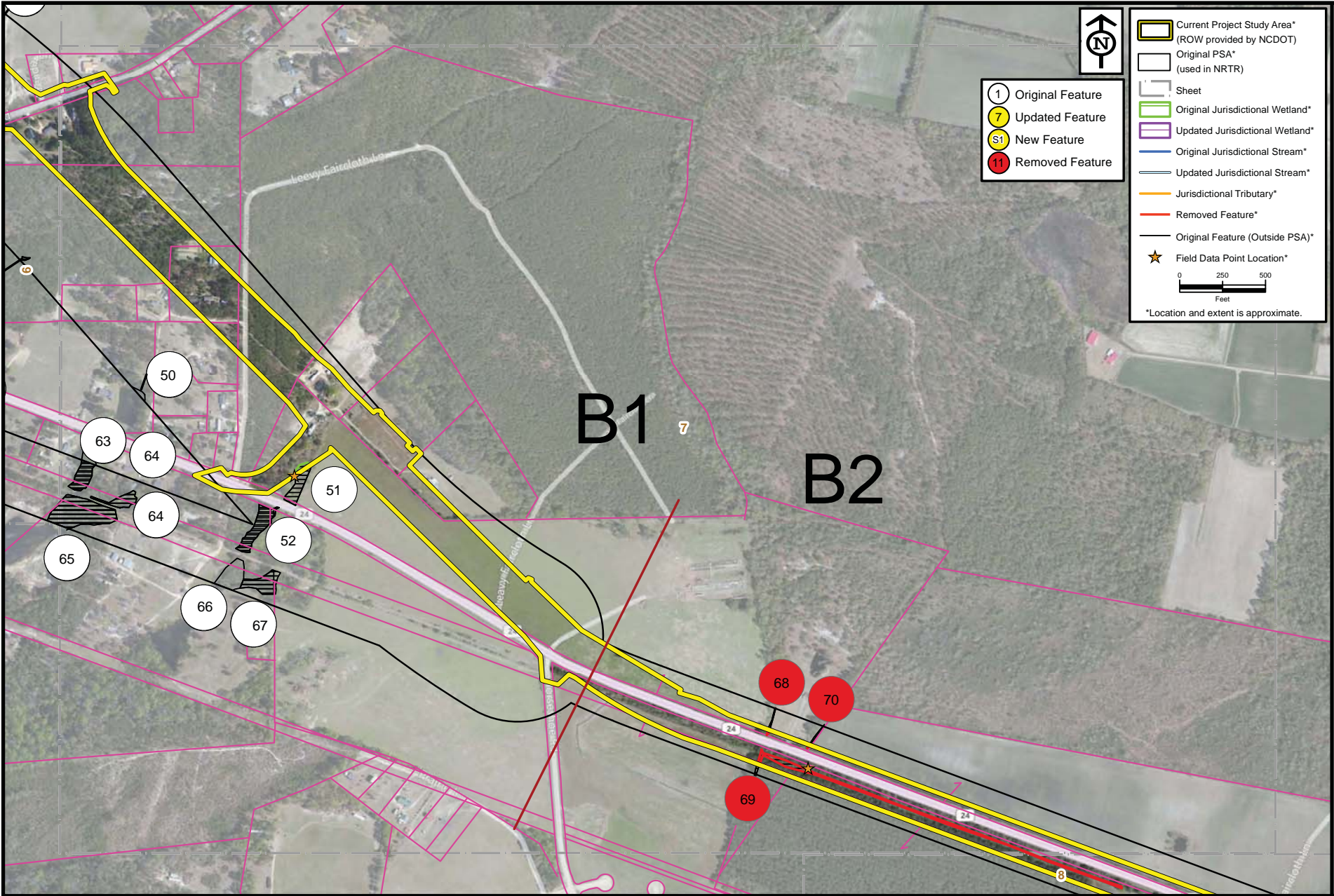
- 1 Original Feature
- 7 Updated Feature
- S1 New Feature
- 11 Removed Feature

*Location and extent is approximate.

Project: ER11116.00
 Date: July 2012
 Drawn/Chkd: KT/JH
 Figure: A-6

Wetland/Aerial Field Evaluation
NC 24 (R-2303)
 Cumberland, Duplin, and Sampson Counties, North Carolina

ENVIRONMENTAL SERVICES, INC.
 204 S. Moore Road, Raleigh, NC 27610
 919.212.1027 FAX



- ① Original Feature
- ⑦ Updated Feature
- ⑤① New Feature
- ①① Removed Feature

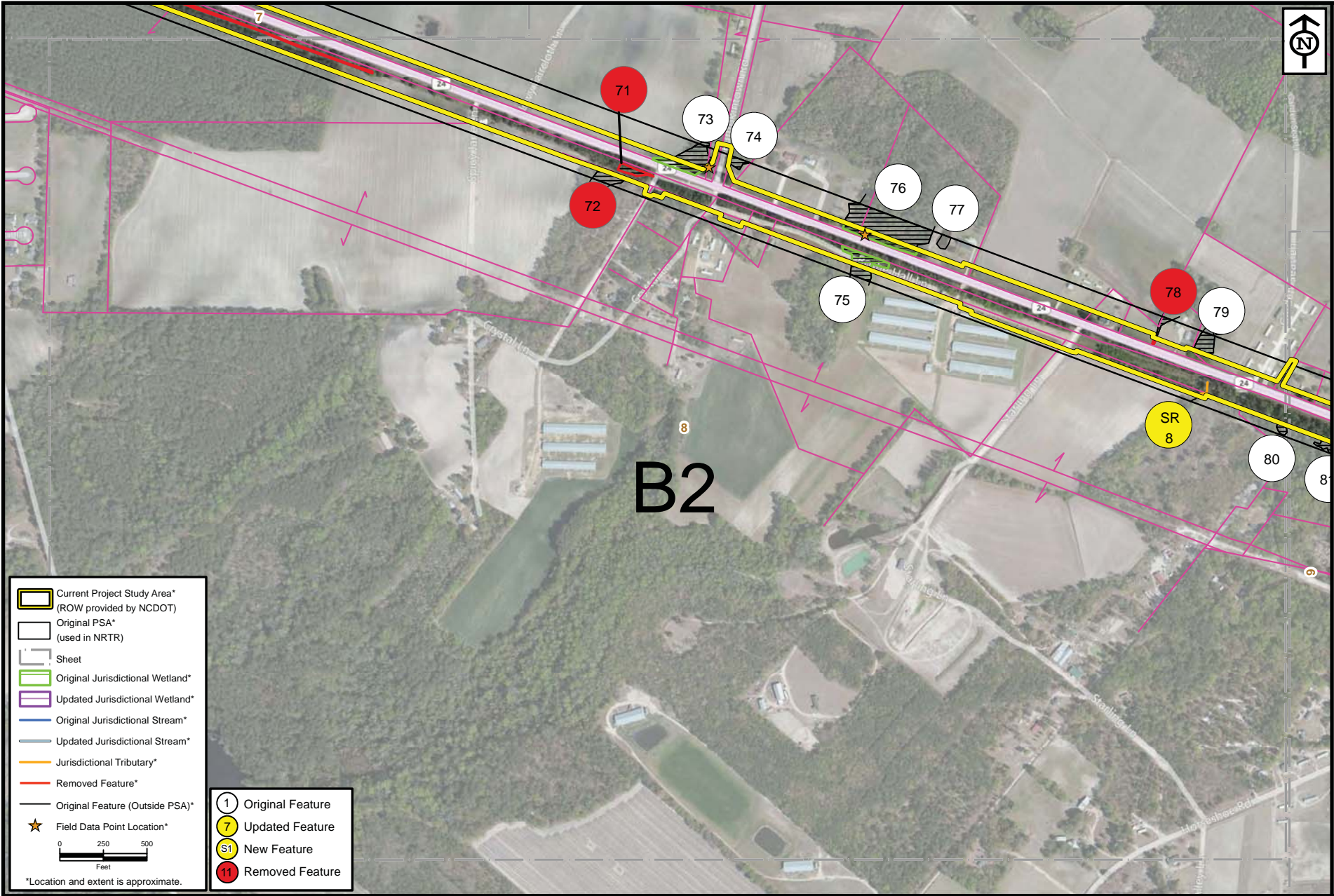
- Current Project Study Area* (ROW provided by NCDOT)
- Original PSA* (used in NRTR)
- Sheet
- Original Jurisdictional Wetland*
- Updated Jurisdictional Wetland*
- Original Jurisdictional Stream*
- Updated Jurisdictional Stream*
- Jurisdictional Tributary*
- Removed Feature*
- Original Feature (Outside PSA)*
- Field Data Point Location*

*Location and extent is approximate.

Project: ER11116.00
 Date: July 2012
 Drawn/Chkd: KT/JH
 Figure: A-7

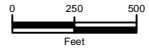
Wetland/Aerial Field Evaluation
NC 24 (R-2303)
 Cumberland, Duplin, and Sampson Counties, North Carolina

ENVIRONMENTAL SERVICES, INC.
 204 S. Moore Road, Suite 100
 Raleigh, North Carolina 27610
 919.212.1707 FAX



- Current Project Study Area*
(ROW provided by NCDOT)
- Original PSA*
(used in NRTR)
- Sheet
- Original Jurisdictional Wetland*
- Updated Jurisdictional Wetland*
- Original Jurisdictional Stream*
- Updated Jurisdictional Stream*
- Jurisdictional Tributary*
- Removed Feature*
- Original Feature (Outside PSA)*
- ★ Field Data Point Location*

- 1 Original Feature
- 7 Updated Feature
- S1 New Feature
- 11 Removed Feature



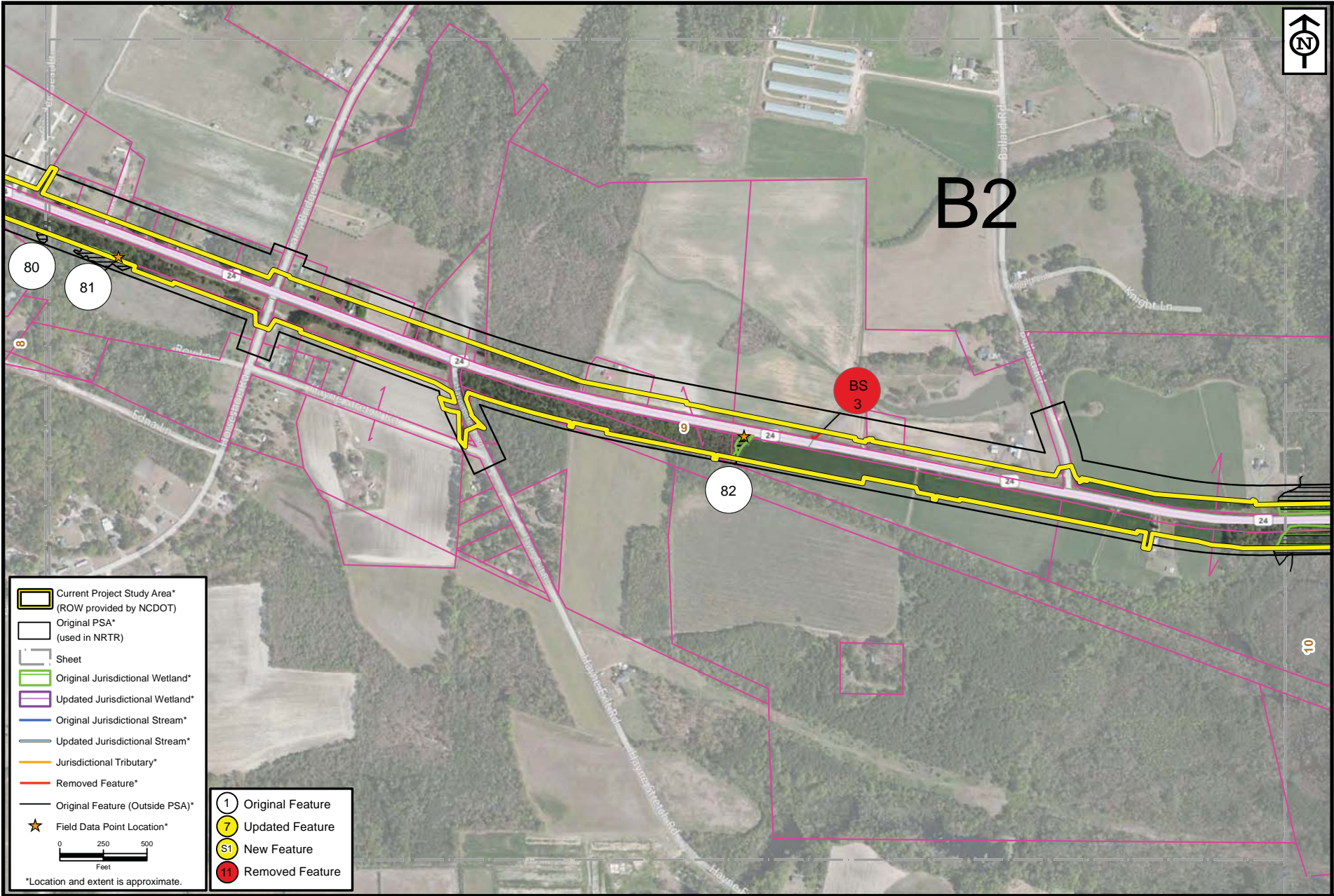
*Location and extent is approximate.



Project: ER1116.00
 Date: July 2012
 Dwn/Chkd: KT/JH
 Figure: A-8

Wetland/Aerial Field Evaluation
NC 24 (R-2303)
 Cumberland, Duplin, and Sampson Counties, North Carolina

ENVIRONMENTAL SERVICES, INC.
 204 S. Moore Road, 4th Floor
 Raleigh, North Carolina 27610
 919.212.1027 FAX



Project: ER1116.00
 Date: July 2012
 Drawn/Chkd: KT/JH
 Figure: A-9

Wetland/Aerial Field Evaluation
NC 24 (R-2303)
 Cumberland, Duplin, and Sampson Counties, North Carolina

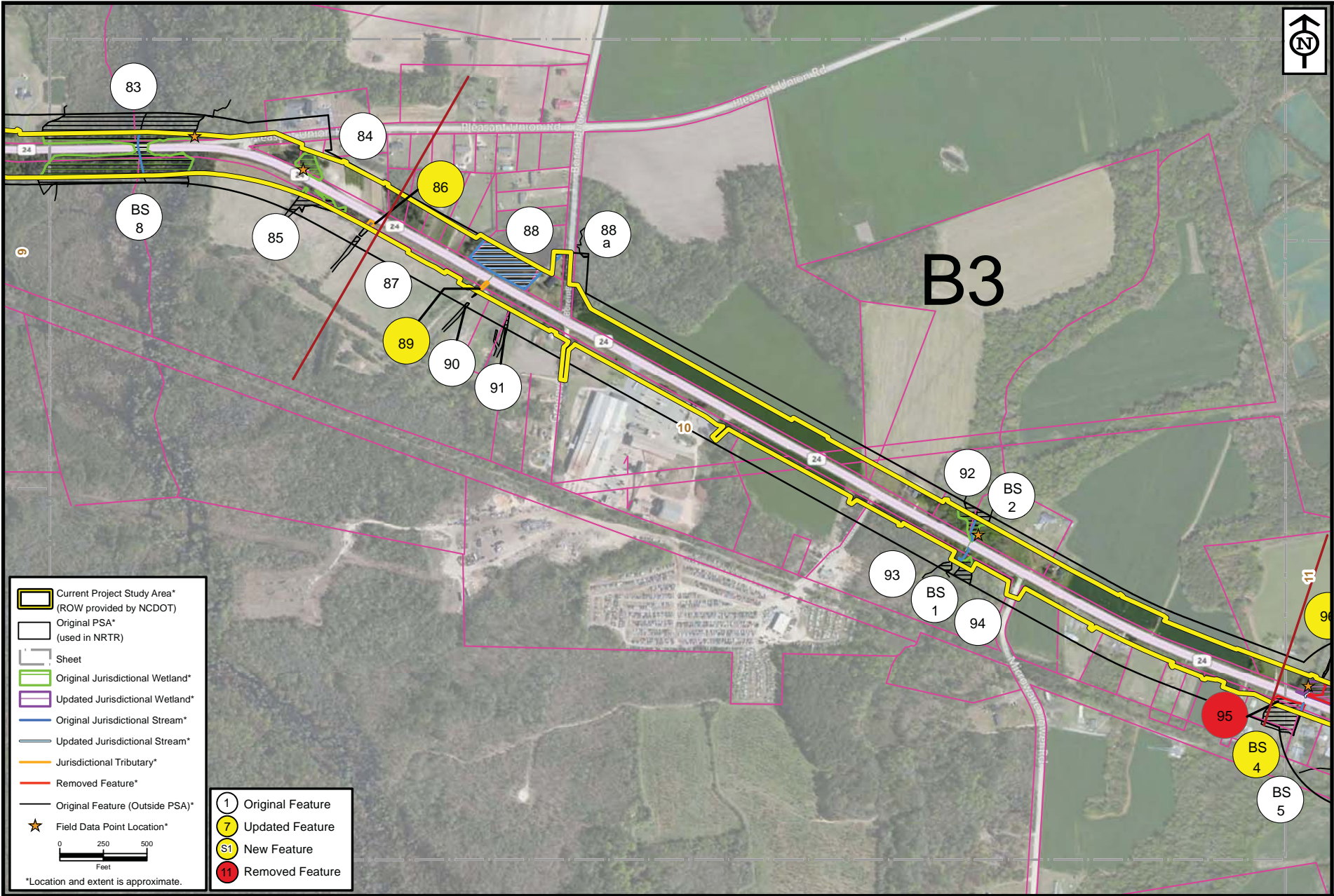
- Current Project Study Area* (ROW provided by NCDOT)
- Original PSA* (used in NRTR)
- Sheet
- Original Jurisdictional Wetland*
- Updated Jurisdictional Wetland*
- Original Jurisdictional Stream*
- Updated Jurisdictional Stream*
- Jurisdictional Tributary*
- Removed Feature*
- Original Feature (Outside PSA)*
- Field Data Point Location*

- 1 Original Feature
- 7 Updated Feature
- S1 New Feature
- 11 Removed Feature



*Location and extent is approximate.

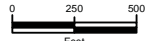
ENVIRONMENTAL SERVICES, INC.
 204 S. Moore Road, 4th Floor
 Raleigh, North Carolina 27610
 919.212.1027 FAX



- Current Project Study Area*
(ROW provided by NCDOT)
- Original PSA*
(used in NRTR)
- Sheet
- Original Jurisdictional Wetland*
- Updated Jurisdictional Wetland*
- Original Jurisdictional Stream*
- Updated Jurisdictional Stream*
- Jurisdictional Tributary*
- Removed Feature*
- Original Feature (Outside PSA)*
- ★ Field Data Point Location*

- 1 Original Feature
- 7 Updated Feature
- S1 New Feature
- 11 Removed Feature

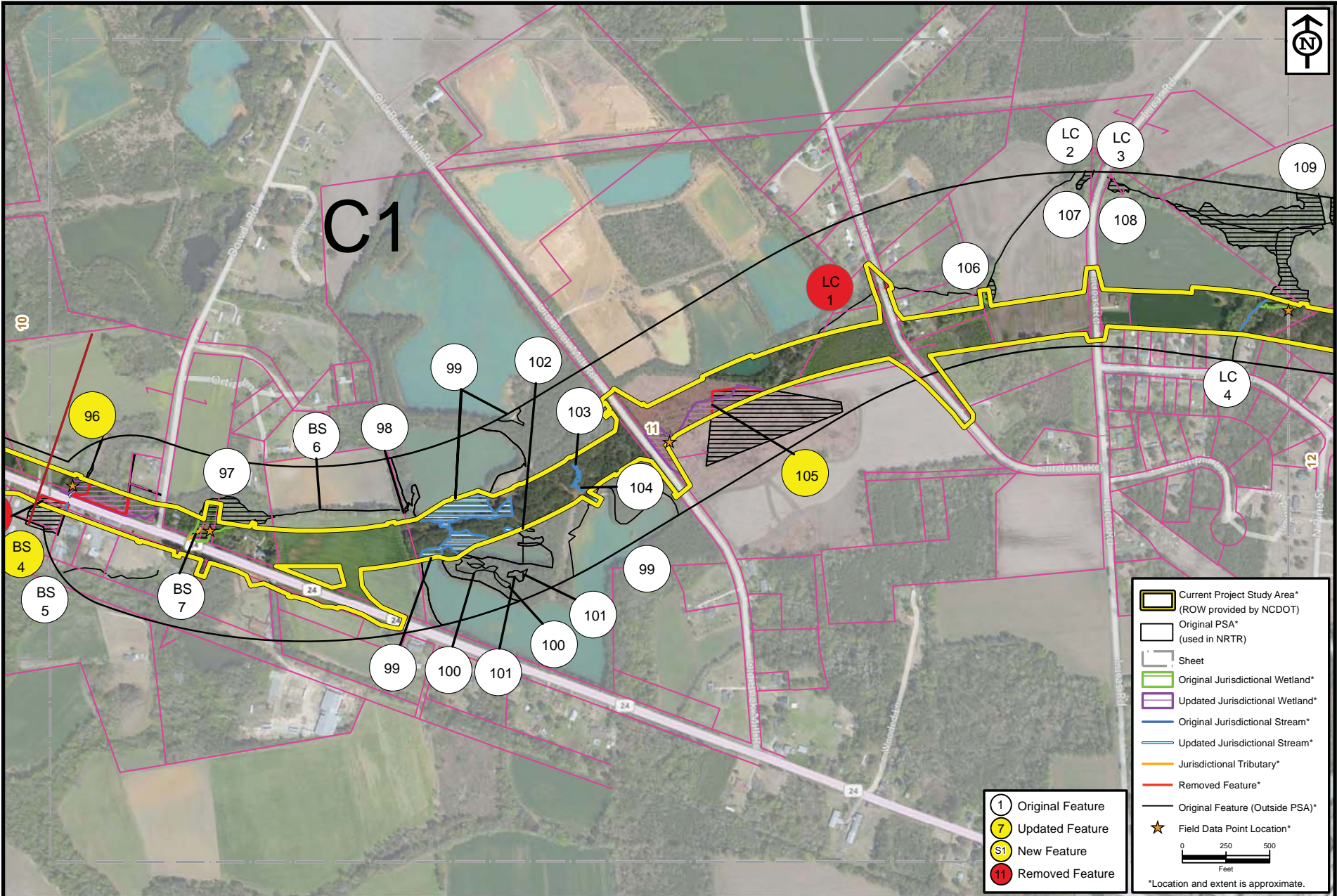
*Location and extent is approximate.



Project: ER11116.00
 Date: July 2012
 Drawn/Chkd: KT/JH
 Figure: A-10

Wetland/Aerial Field Evaluation
NC 24 (R-2303)
 Cumberland, Duplin, and Sampson Counties, North Carolina

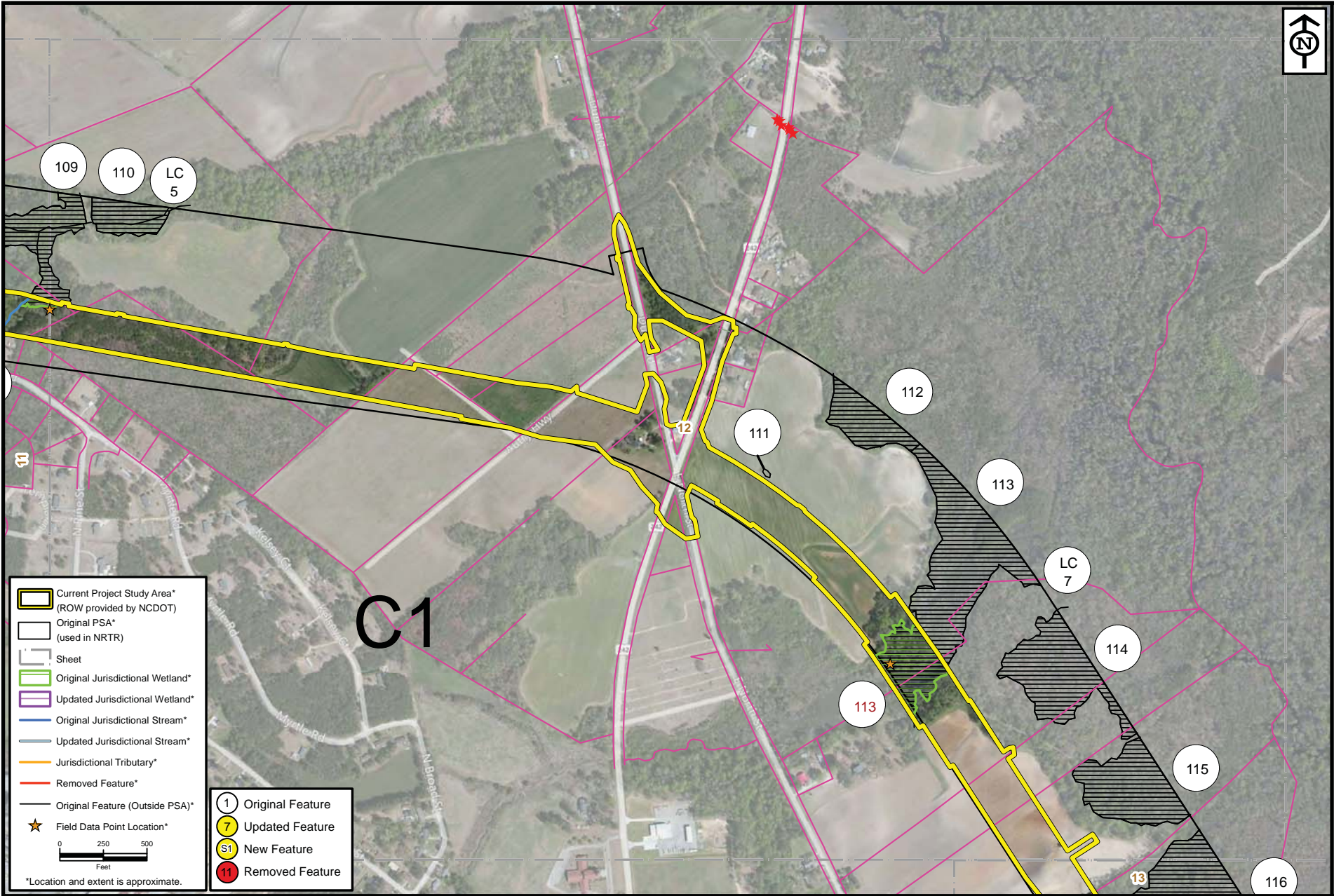
ENVIRONMENTAL SERVICES, INC.
 204 S. Moore Road, Raleigh, NC 27610
 919.212.1027 FAX



Project: ER11116.00
 Date: July 2012
 Drawn/Chkd: KT/JH
 Figure: A-11

Wetland/Aerial Field Evaluation
NC 24 (R-2303)
 Cumberland, Duplin, and Sampson Counties, North Carolina

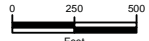
ENVIRONMENTAL SERVICES, INC.
 244 S. Moore Road, Suite 101
 Raleigh, North Carolina 27610
 919.212.1027 FAX



- Current Project Study Area*
(ROW provided by NCDOT)
- Original PSA*
(used in NRTR)
- Sheet
- Original Jurisdictional Wetland*
- Updated Jurisdictional Wetland*
- Original Jurisdictional Stream*
- Updated Jurisdictional Stream*
- Jurisdictional Tributary*
- Removed Feature*
- Original Feature (Outside PSA)*
- ★ Field Data Point Location*

- 1 Original Feature
- 7 Updated Feature
- S1 New Feature
- 11 Removed Feature

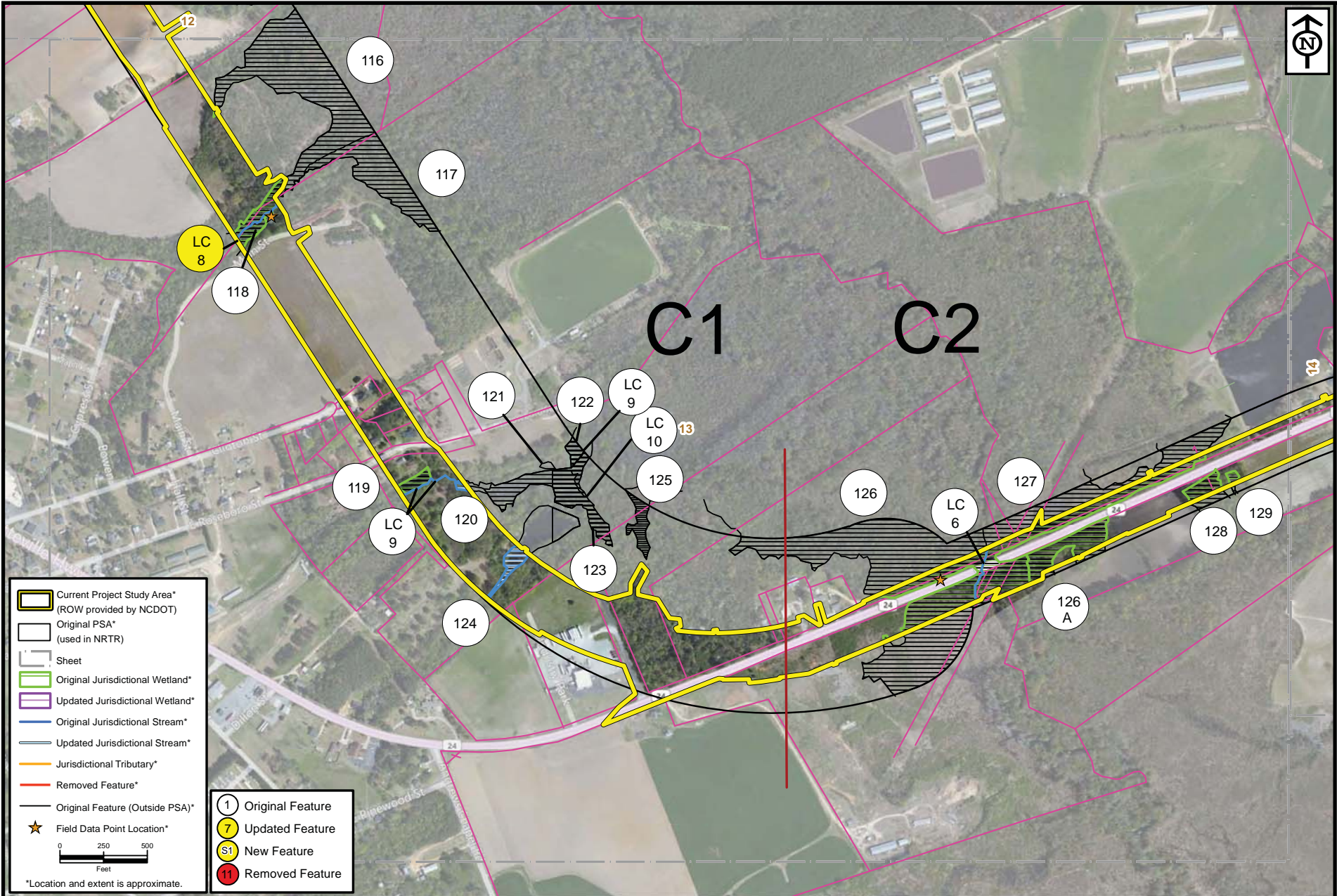
*Location and extent is approximate.



Project: ER11116.00
 Date: July 2012
 Drawn/Chkd: KT/JH
 Figure: A-12

Wetland/Aerial Field Evaluation
NC 24 (R-2303)
 Cumberland, Duplin, and Sampson Counties, North Carolina

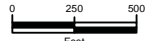
ENVIRONMENTAL SERVICES, INC.
 204 S. Moore Road, 4th Floor
 Raleigh, North Carolina 27610
 919.212.1027 FAX



- Current Project Study Area* (ROW provided by NCDOT)
- Original PSA* (used in NRTR)
- Sheet
- Original Jurisdictional Wetland*
- Updated Jurisdictional Wetland*
- Original Jurisdictional Stream*
- Updated Jurisdictional Stream*
- Jurisdictional Tributary*
- Removed Feature*
- Original Feature (Outside PSA)*
- Field Data Point Location*

- Original Feature
- Updated Feature
- New Feature
- Removed Feature

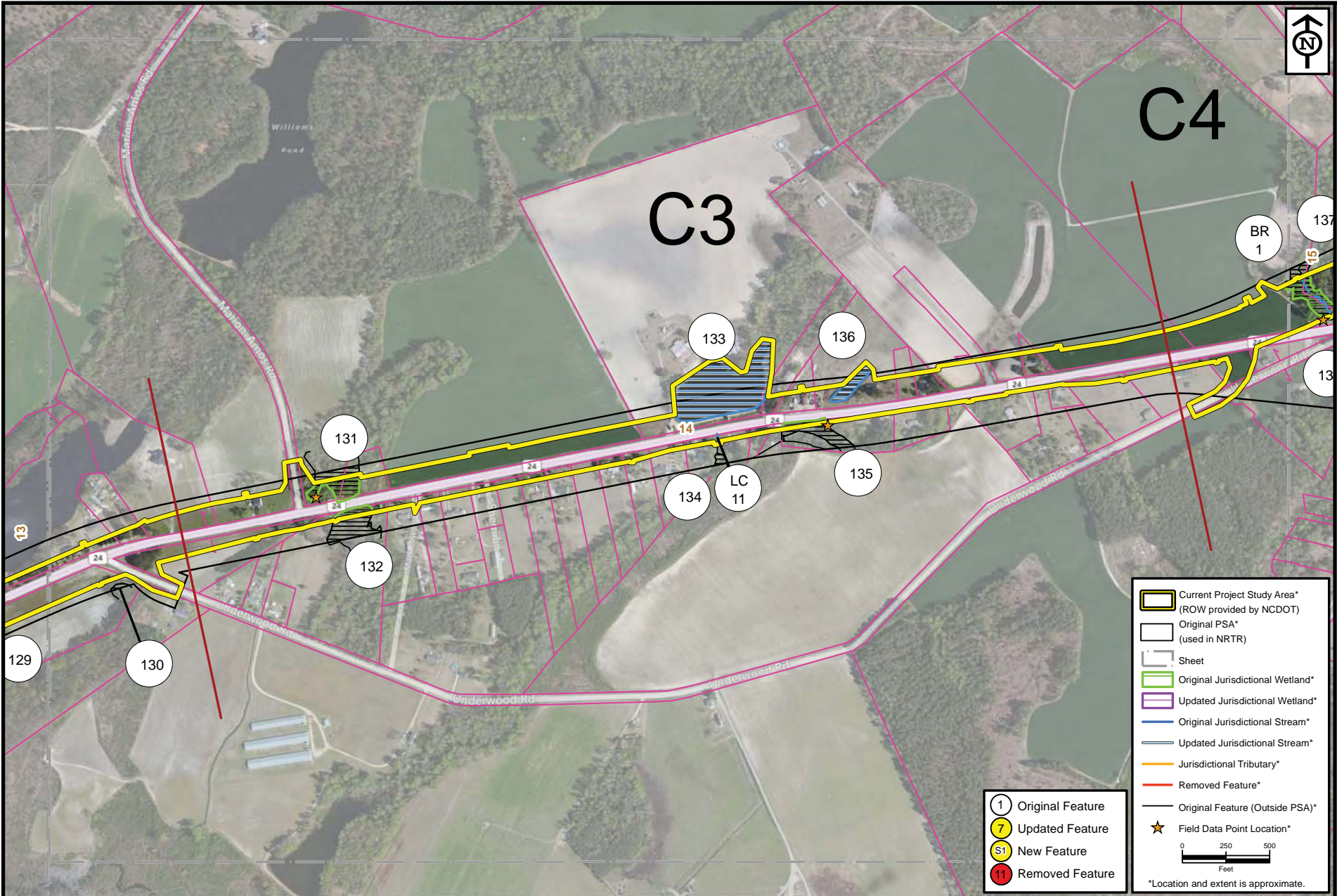
*Location and extent is approximate.



Project: ER11116.00
 Date: July 2012
 Dwn/Chkd: KT/JH
 Figure: A-13

Wetland/Aerial Field Evaluation
NC 24 (R-2303)
 Cumberland, Duplin, and Sampson Counties, North Carolina

ENVIRONMENTAL SERVICES, INC.
 204 S. Wake Forest Rd.
 Raleigh, North Carolina 27610
 919.212.1027 FAX



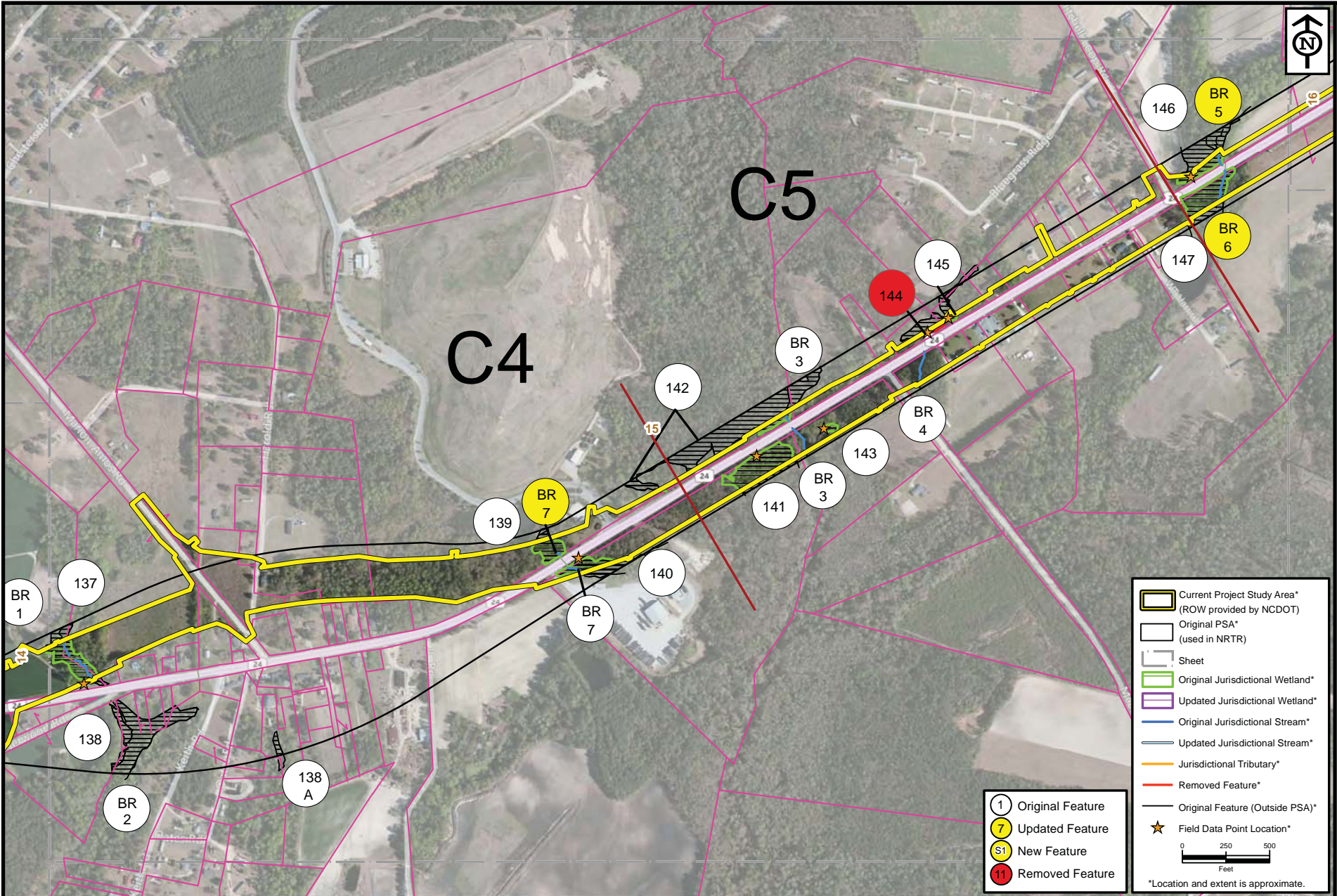
Project: ER11116.00
 Date: July 2012
 Dwn/Chkd: KT/JH
 Figure: A-14

Wetland/Aerial Field Evaluation
NC 24 (R-2303)
 Cumberland, Duplin, and Sampson Counties, North Carolina

ENVIRONMENTAL SERVICES, INC.
 244 S. Main Street, Suite 100
 Raleigh, North Carolina 27610
 919.212.1927 FAX

- ① Original Feature
- ⑦ Updated Feature
- ⑧ New Feature
- ⑪ Removed Feature

- Current Project Study Area* (ROW provided by NCDOT)
 - Original PSA* (used in NRTR)
 - Sheet
 - Original Jurisdictional Wetland*
 - Updated Jurisdictional Wetland*
 - Original Jurisdictional Stream*
 - Updated Jurisdictional Stream*
 - Jurisdictional Tributary*
 - Removed Feature*
 - Original Feature (Outside PSA*)
 - Field Data Point Location*
- 0 250 500 Feet
- *Location and extent is approximate.



Project: ER11116.00
 Date: July 2012
 Drawn/Chkd: KT/JH
 Figure: A-15

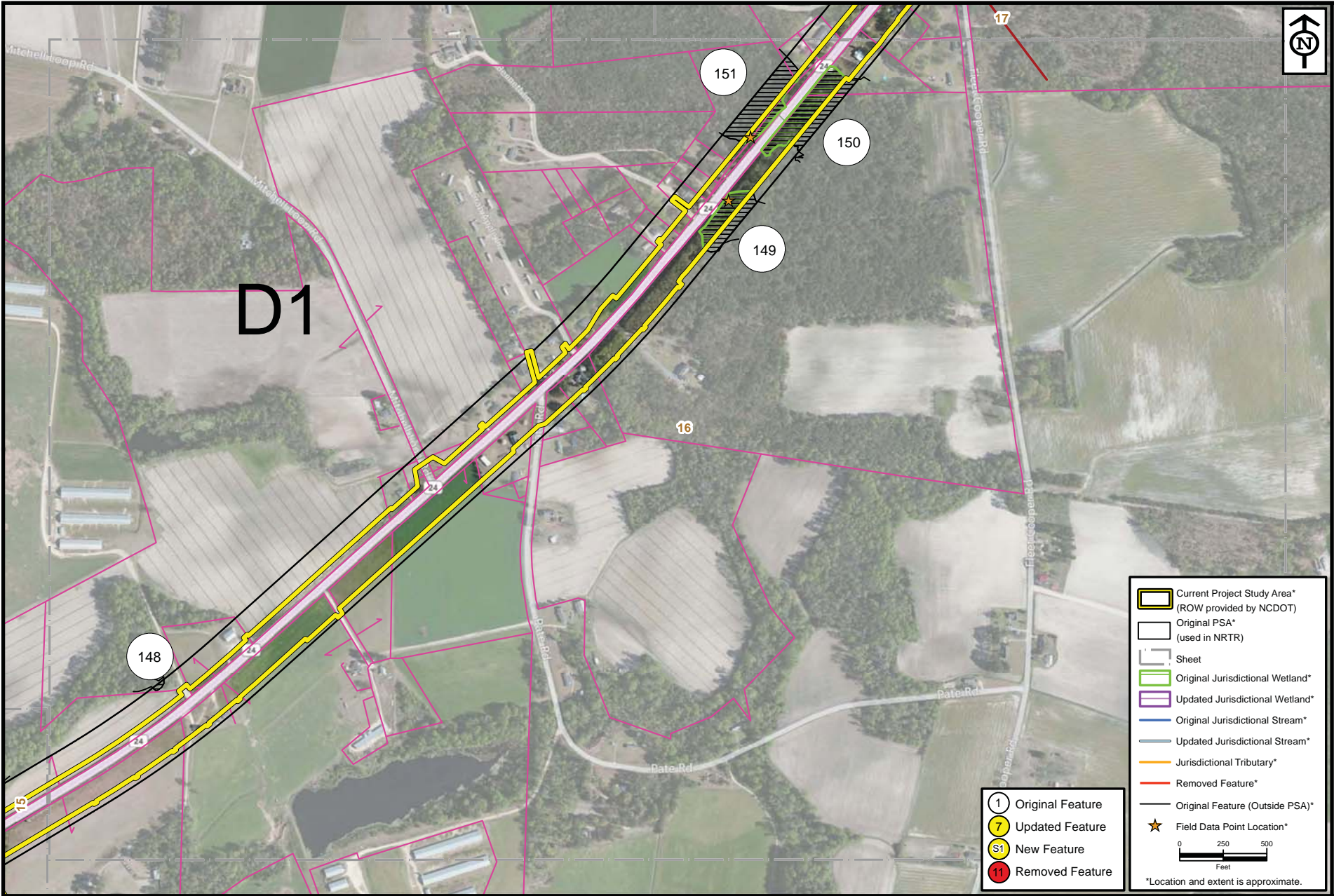
Wetland/Aerial Field Evaluation
NC 24 (R-2303)
 Cumberland, Duplin, and Sampson Counties, North Carolina

- Current Project Study Area* (ROW provided by NCDOT)
- Original PSA* (used in NRTR)
- Sheet
- Original Jurisdictional Wetland*
- Updated Jurisdictional Wetland*
- Original Jurisdictional Stream*
- Updated Jurisdictional Stream*
- Jurisdictional Tributary*
- Removed Feature*
- Original Feature (Outside PSA*)
- Field Data Point Location*

- 1 Original Feature
- 7 Updated Feature
- S1 New Feature
- 11 Removed Feature

*Location and extent is approximate.

ENVIRONMENTAL SERVICES, INC.
 284 S. Moore Road, Apt. 27810
 Raleigh, North Carolina 27610
 919.212.1027 FAX



D1



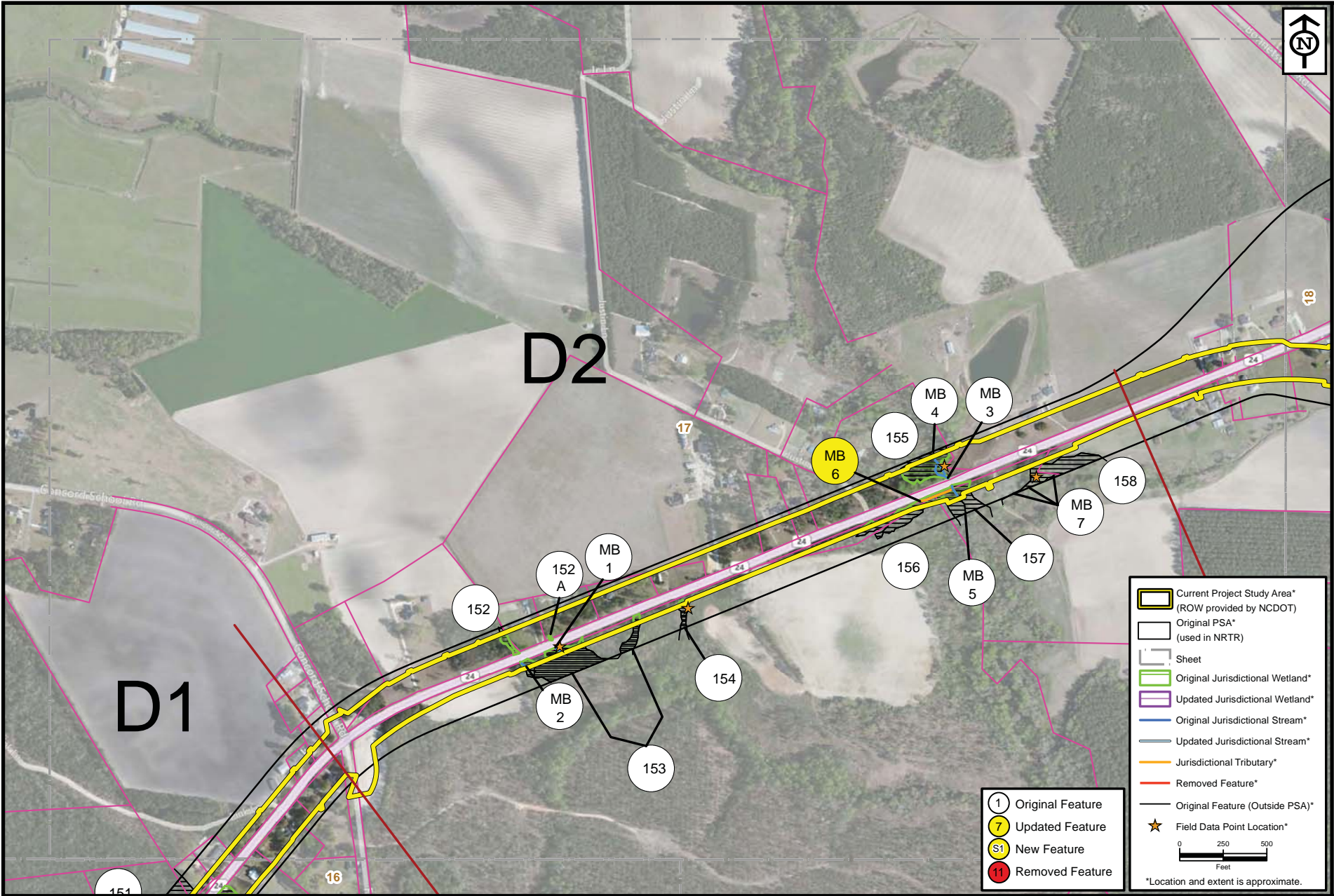
- ① Original Feature
- ⑦ Updated Feature
- ⑧ New Feature
- ⑪ Removed Feature

- Current Project Study Area* (ROW provided by NCDOT)
 - Original PSA* (used in NRTR)
 - Sheet
 - Original Jurisdictional Wetland*
 - Updated Jurisdictional Wetland*
 - Original Jurisdictional Stream*
 - Updated Jurisdictional Stream*
 - Jurisdictional Tributary*
 - Removed Feature*
 - Original Feature (Outside PSA)*
 - ★ Field Data Point Location*
- 0 250 500
Feet
- *Location and extent is approximate.

Project: ER11116.00
Date: July 2012
Drawn/Chkd: KT/JH
Figure: A-16

Wetland/Aerial Field Evaluation
NC 24 (R-2303)
Cumberland, Duplin, and Sampson Counties, North Carolina





Project: ER11116.00
 Date: July 2012
 Drawn/Chkd: KT/JH
 Figure: A-17

Wetland/Aerial Field Evaluation
NC 24 (R-2303)
 Cumberland, Duplin, and Sampson Counties, North Carolina

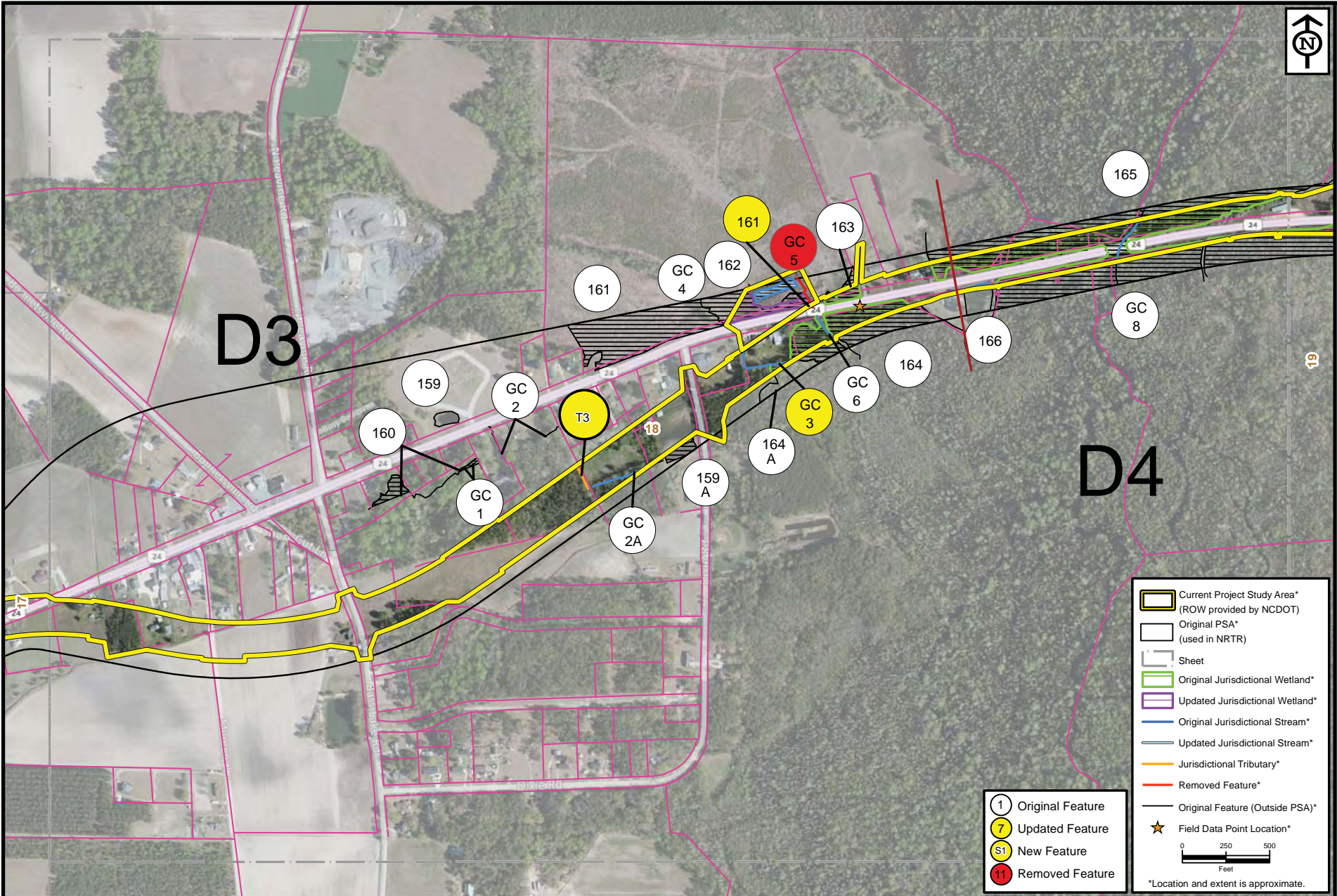
- Current Project Study Area* (ROW provided by NCDOT)
- Original PSA* (used in NRTR)
- Sheet
- Original Jurisdictional Wetland*
- Updated Jurisdictional Wetland*
- Original Jurisdictional Stream*
- Updated Jurisdictional Stream*
- Jurisdictional Tributary*
- Removed Feature*
- Original Feature (Outside PSA)*
- Field Data Point Location*

- Original Feature
- Updated Feature
- New Feature
- Removed Feature



*Location and extent is approximate.

ENVIRONMENTAL SERVICES, INC.
 204 S. Moore Road, Suite 100
 Raleigh, North Carolina 27610
 919.212.1927 FAX



Project: ER1116.00
 Date: July 2012
 Drawn/Chkd: KT/JH
 Figure: A-18

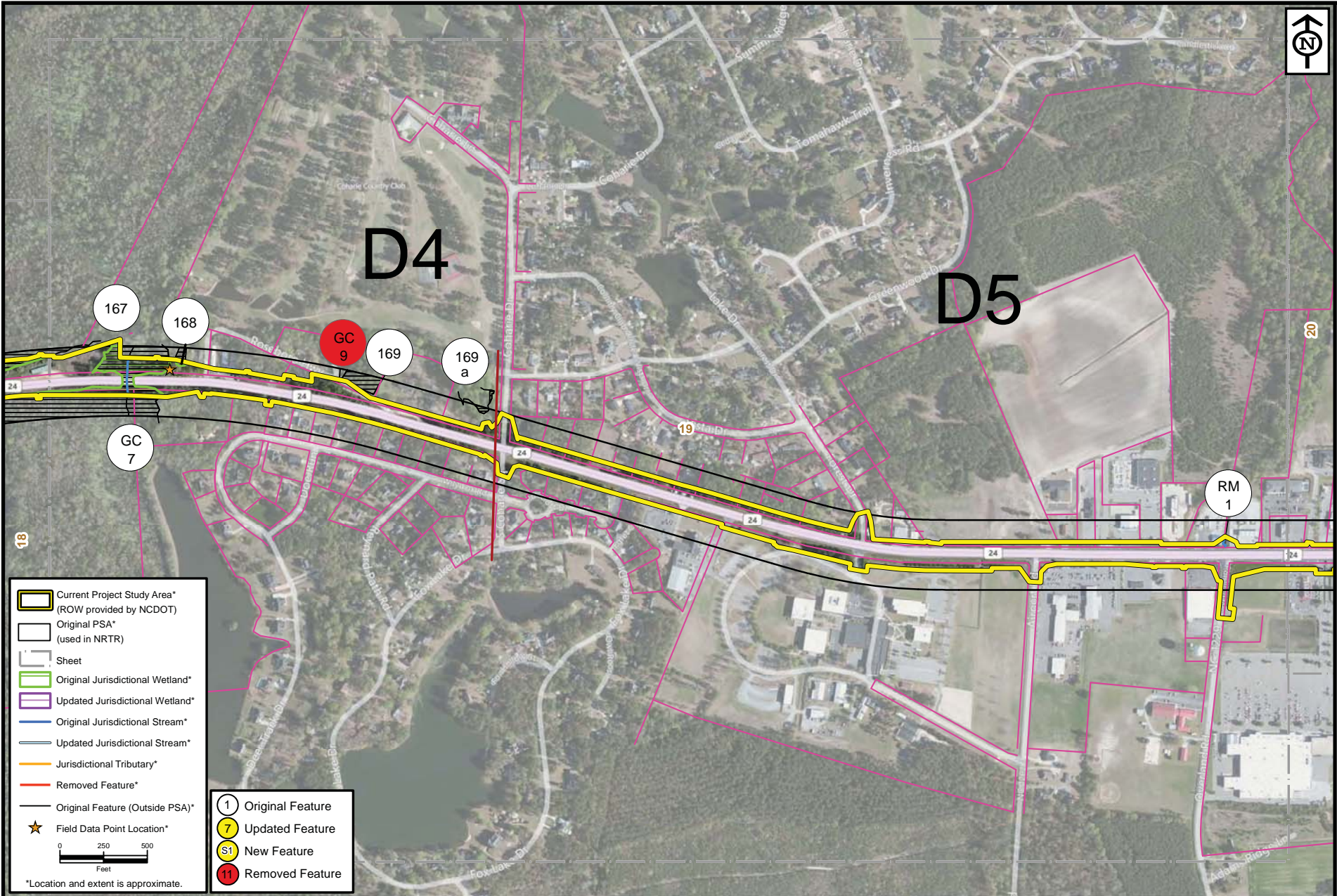
Wetland/Aerial Field Evaluation
NC 24 (R-2303)
 Cumberland, Duplin, and Sampson Counties, North Carolina

ENVIRONMENTAL SERVICES, INC.
 204 S. Moore Road, Suite 100
 Raleigh, North Carolina 27610
 919.212.1027 FAX

- ① Original Feature
- ⑦ Updated Feature
- ⑧ New Feature
- ⑪ Removed Feature

- Current Project Study Area* (ROW provided by NCDOT)
- Original PSA* (used in NRTR)
- Sheet
- Original Jurisdictional Wetland*
- Updated Jurisdictional Wetland*
- Original Jurisdictional Stream*
- Updated Jurisdictional Stream*
- Jurisdictional Tributary*
- Removed Feature*
- Original Feature (Outside PSA)*
- Field Data Point Location*

*Location and extent is approximate.



Current Project Study Area*
 (ROW provided by NCDOT)
 Original PSA*
 (used in NRTR)
 Sheet
 Original Jurisdictional Wetland*
 Updated Jurisdictional Wetland*
 Original Jurisdictional Stream*
 Updated Jurisdictional Stream*
 Jurisdictional Tributary*
 Removed Feature*
 Original Feature (Outside PSA)*
★ Field Data Point Location*

- 1 Original Feature
- 7 Updated Feature
- S1 New Feature
- 11 Removed Feature

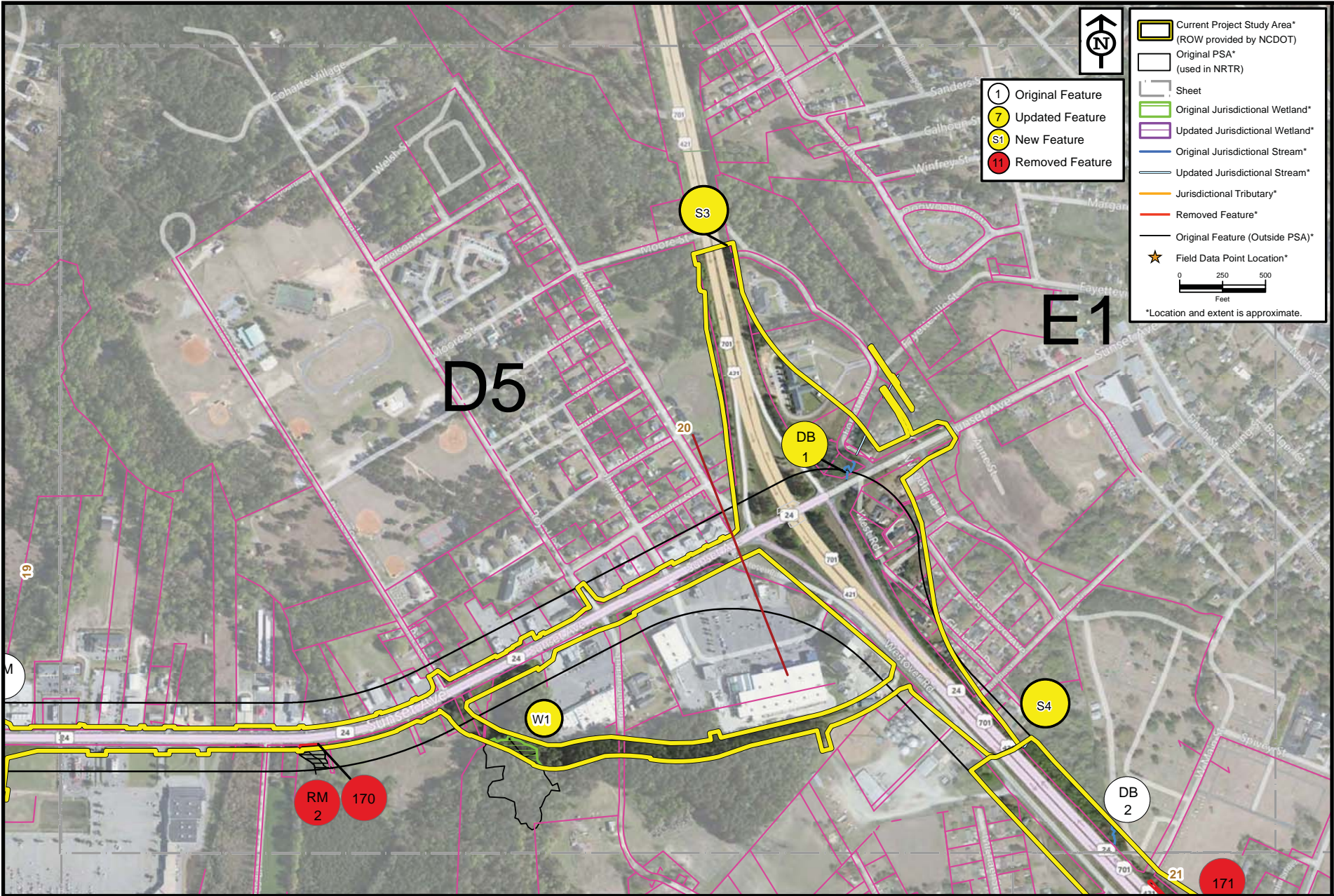


*Location and extent is approximate.

Project: ER11116.00
 Date: July 2012
 Dwn/Chkd: KT/JH
 Figure: A-19

Wetland/Aerial Field Evaluation
NC 24 (R-2303)
 Cumberland, Duplin, and Sampson Counties, North Carolina

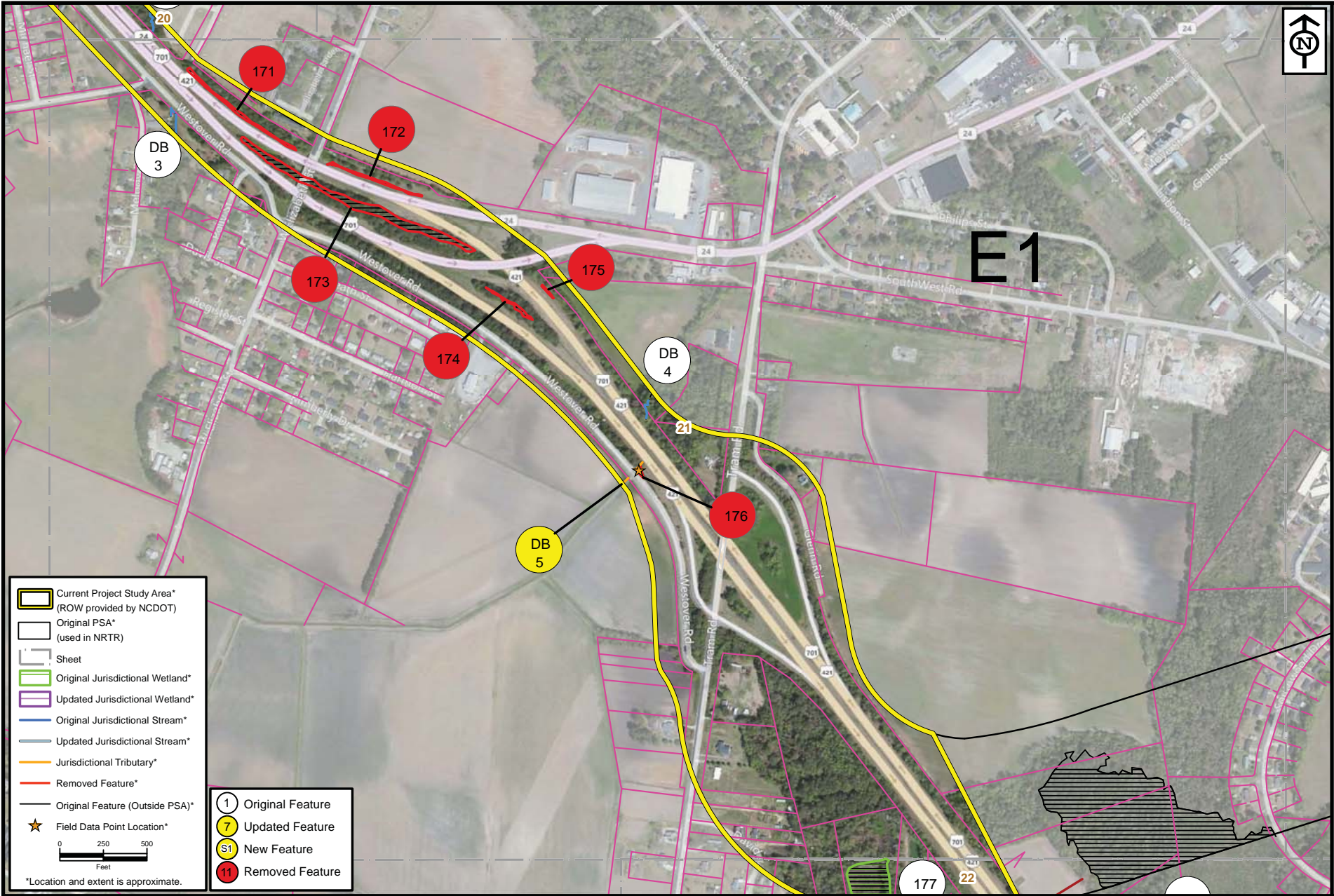
ENVIRONMENTAL SERVICES, INC.
 204 S. Moore Road
 Raleigh, North Carolina 27610
 919.212.1927 FAX



Project: ER11116.00
 Date: July 2012
 Dwn/Chkd: KT/JH
 Figure: A-20

Wetland/Aerial Field Evaluation
NC 24 (R-2303)
 Cumberland, Duplin, and Sampson Counties, North Carolina

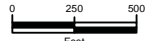
ENVIRONMENTAL SERVICES, INC.
 244 S. Wake Forest Rd.
 Raleigh, North Carolina 27610
 919.212.1027 FAX



- Current Project Study Area* (ROW provided by NCDOT)
- Original PSA* (used in NRTR)
- Sheet
- Original Jurisdictional Wetland*
- Updated Jurisdictional Wetland*
- Original Jurisdictional Stream*
- Updated Jurisdictional Stream*
- Jurisdictional Tributary*
- Removed Feature*
- Original Feature (Outside PSA)*
- Field Data Point Location*

- 1 Original Feature
- 7 Updated Feature
- S1 New Feature
- 11 Removed Feature

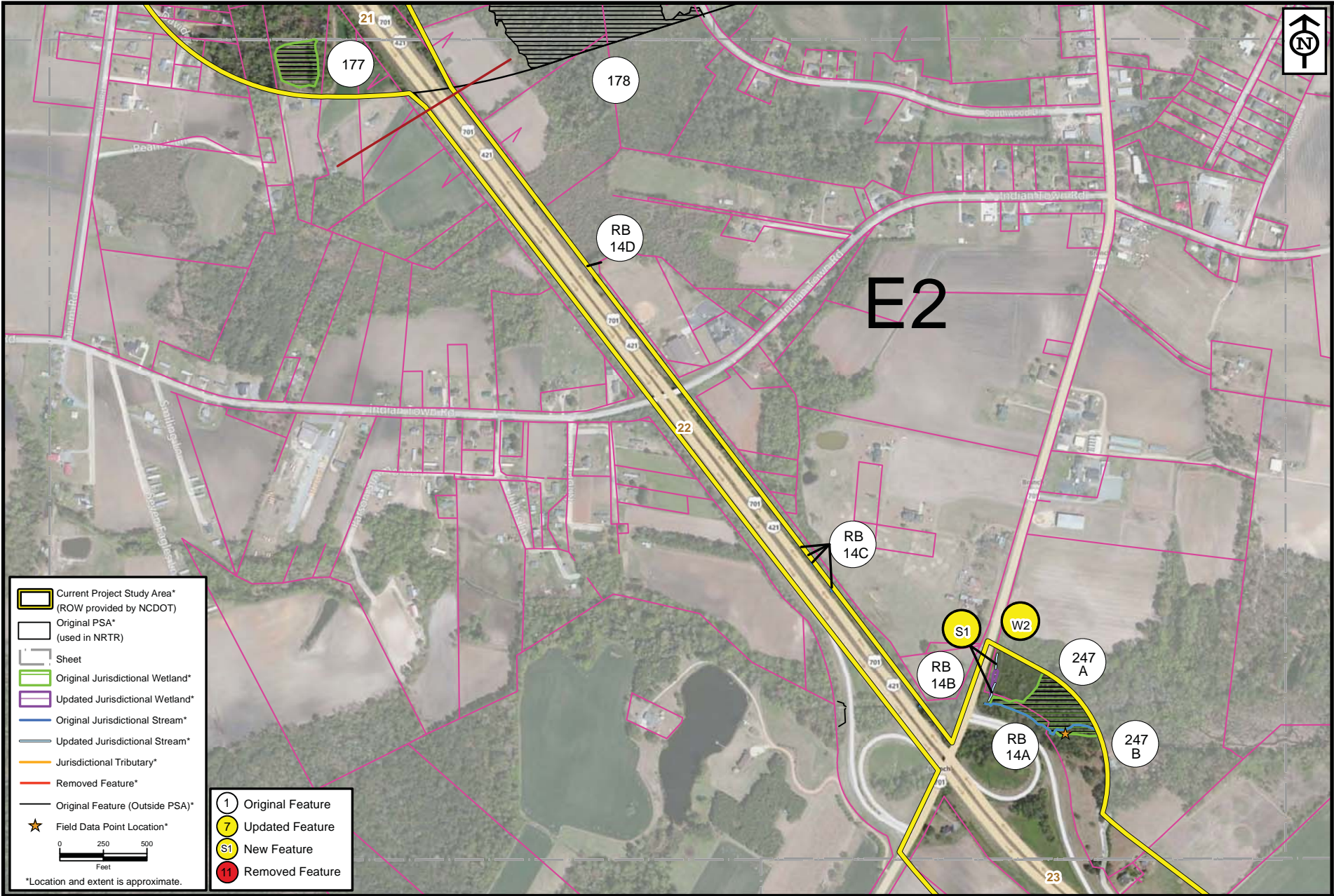
*Location and extent is approximate.



Project: ER11116.00
 Date: July 2012
 Dwn/Chkd: KT/JH
 Figure: A-21

Wetland/Aerial Field Evaluation
NC 24 (R-2303)
 Cumberland, Duplin, and Sampson Counties, North Carolina

ENVIRONMENTAL SERVICES, INC.
 204 S. Moore Road, Suite 101
 Raleigh, North Carolina 27610
 919.212.1027 FAX



- Current Project Study Area* (ROW provided by NCDOT)
- Original PSA* (used in NRTR)
- Sheet
- Original Jurisdictional Wetland*
- Updated Jurisdictional Wetland*
- Original Jurisdictional Stream*
- Updated Jurisdictional Stream*
- Jurisdictional Tributary*
- Removed Feature*
- Original Feature (Outside PSA)*
- Field Data Point Location*

- 1 Original Feature
- 7 Updated Feature
- S1 New Feature
- 11 Removed Feature

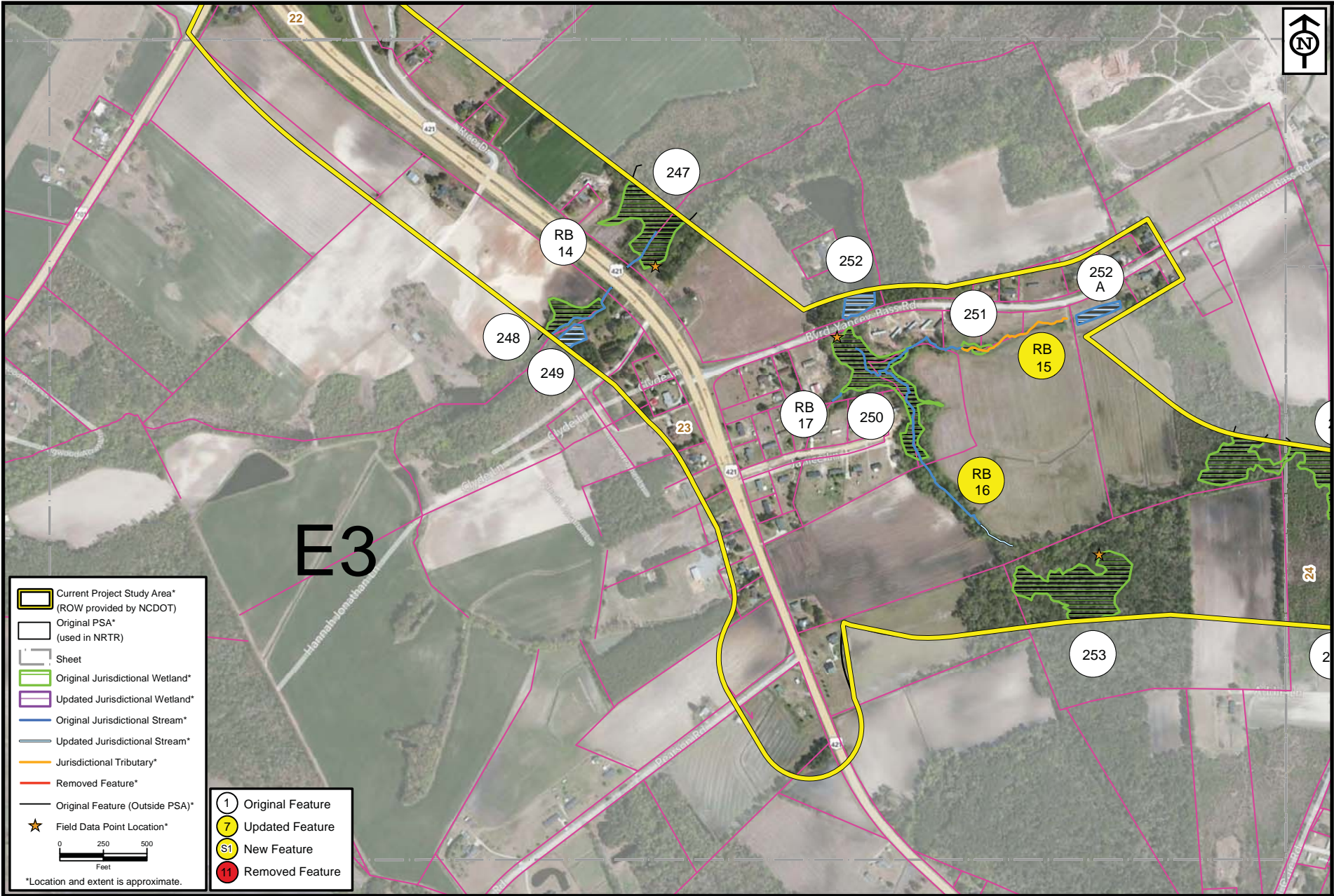


*Location and extent is approximate.

Project: ER1116.00
 Date: July 2012
 Dwn/Chkd: KT/JH
 Figure: A-22

Wetland/Aerial Field Evaluation
NC 24 (R-2303)
 Cumberland, Duplin, and Sampson Counties, North Carolina

ENVIRONMENTAL SERVICES, INC.
 284 S. Moore Road, Apt. 27810
 Raleigh, North Carolina 27610
 919.212.1027 FAX



E3

- Current Project Study Area* (ROW provided by NCDOT)
- Original PSA* (used in NRTR)
- Sheet
- Original Jurisdictional Wetland*
- Updated Jurisdictional Wetland*
- Original Jurisdictional Stream*
- Updated Jurisdictional Stream*
- Jurisdictional Tributary*
- Removed Feature*
- Original Feature (Outside PSA)*
- Field Data Point Location*

- Original Feature
- Updated Feature
- New Feature
- Removed Feature



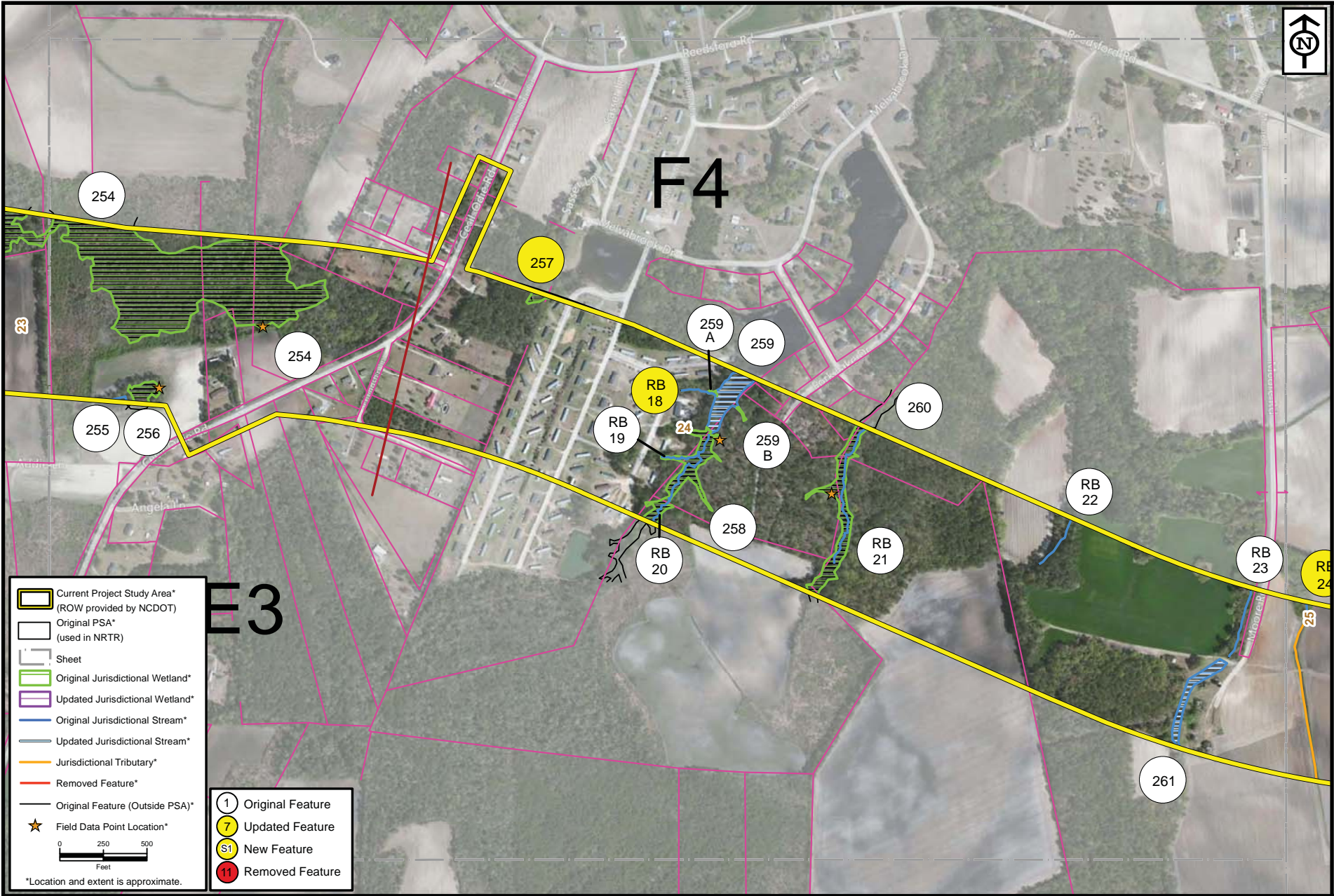
*Location and extent is approximate.



Project: ER11116.00
 Date: July 2012
 Drawn/Chkd: KT/JH
 Figure: A-23

Wetland/Aerial Field Evaluation
NC 24 (R-2303)
 Cumberland, Duplin, and Sampson Counties, North Carolina

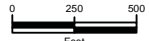
ENVIRONMENTAL SERVICES, INC.
 204 S. Moore Road, Suite 101
 Raleigh, North Carolina 27610
 919.212.1027 FAX



- Current Project Study Area* (ROW provided by NCDOT)
- Original PSA* (used in NRTR)
- Sheet
- Original Jurisdictional Wetland*
- Updated Jurisdictional Wetland*
- Original Jurisdictional Stream*
- Updated Jurisdictional Stream*
- Jurisdictional Tributary*
- Removed Feature*
- Original Feature (Outside PSA)*
- Field Data Point Location*

- 1 Original Feature
- 7 Updated Feature
- S1 New Feature
- 11 Removed Feature

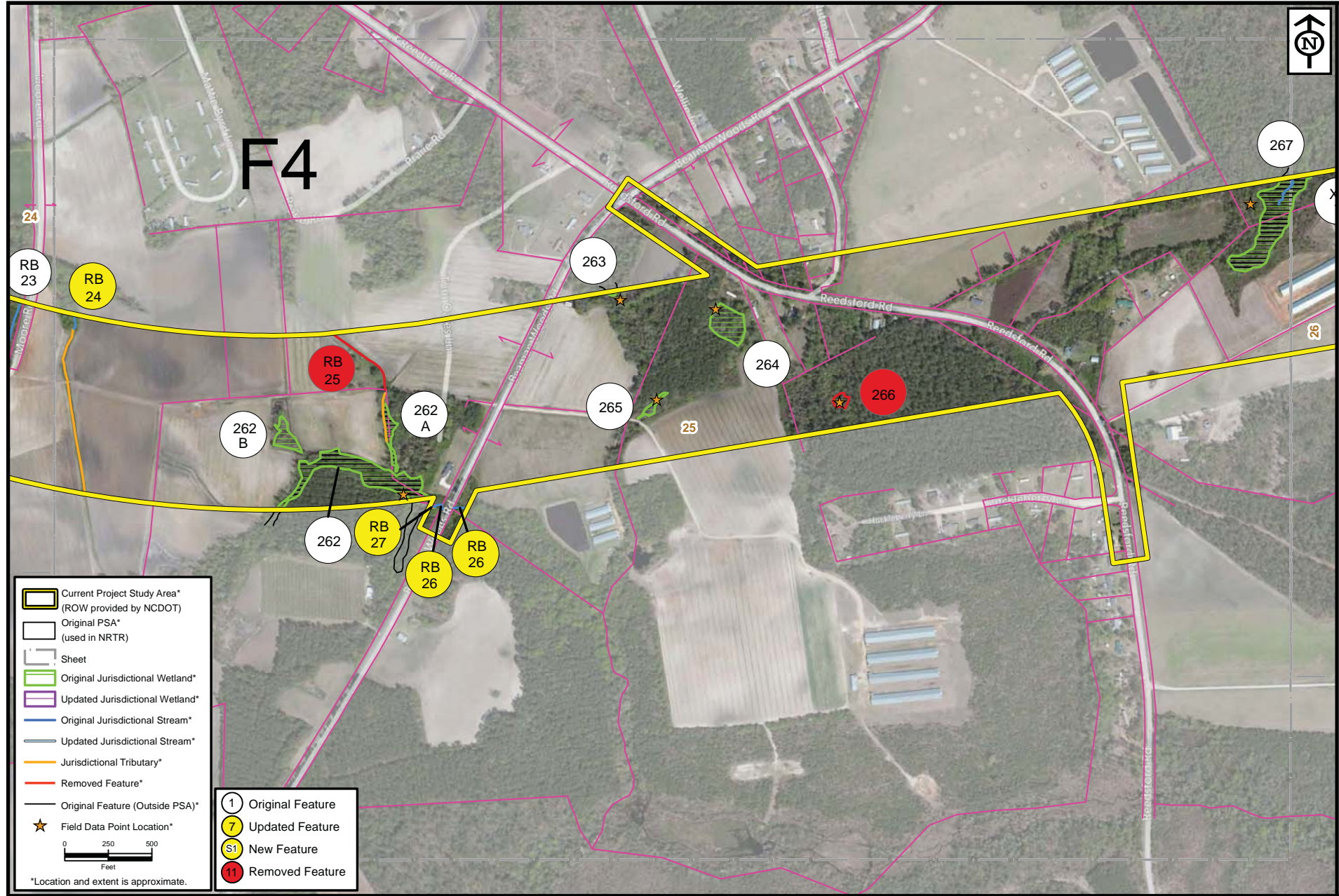
*Location and extent is approximate.



Project: ER11116.00
 Date: July 2012
 Drawn/Chkd: KT/JH
 Figure: A-24

Wetland/Aerial Field Evaluation
NC 24 (R-2303)
 Cumberland, Duplin, and Sampson Counties, North Carolina

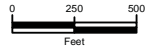
ENVIRONMENTAL SERVICES, INC.
 204 S. Moore Road, Apt. 101
 Raleigh, North Carolina 27610
 919.212.1027 FAX



F4

- Current Project Study Area* (ROW provided by NCDOT)
- Original PSA* (used in NRTR)
- Sheet
- Original Jurisdictional Wetland*
- Updated Jurisdictional Wetland*
- Original Jurisdictional Stream*
- Updated Jurisdictional Stream*
- Jurisdictional Tributary*
- Removed Feature*
- Original Feature (Outside PSA)*
- Field Data Point Location*

- 1 Original Feature
- 7 Updated Feature
- S1 New Feature
- 11 Removed Feature



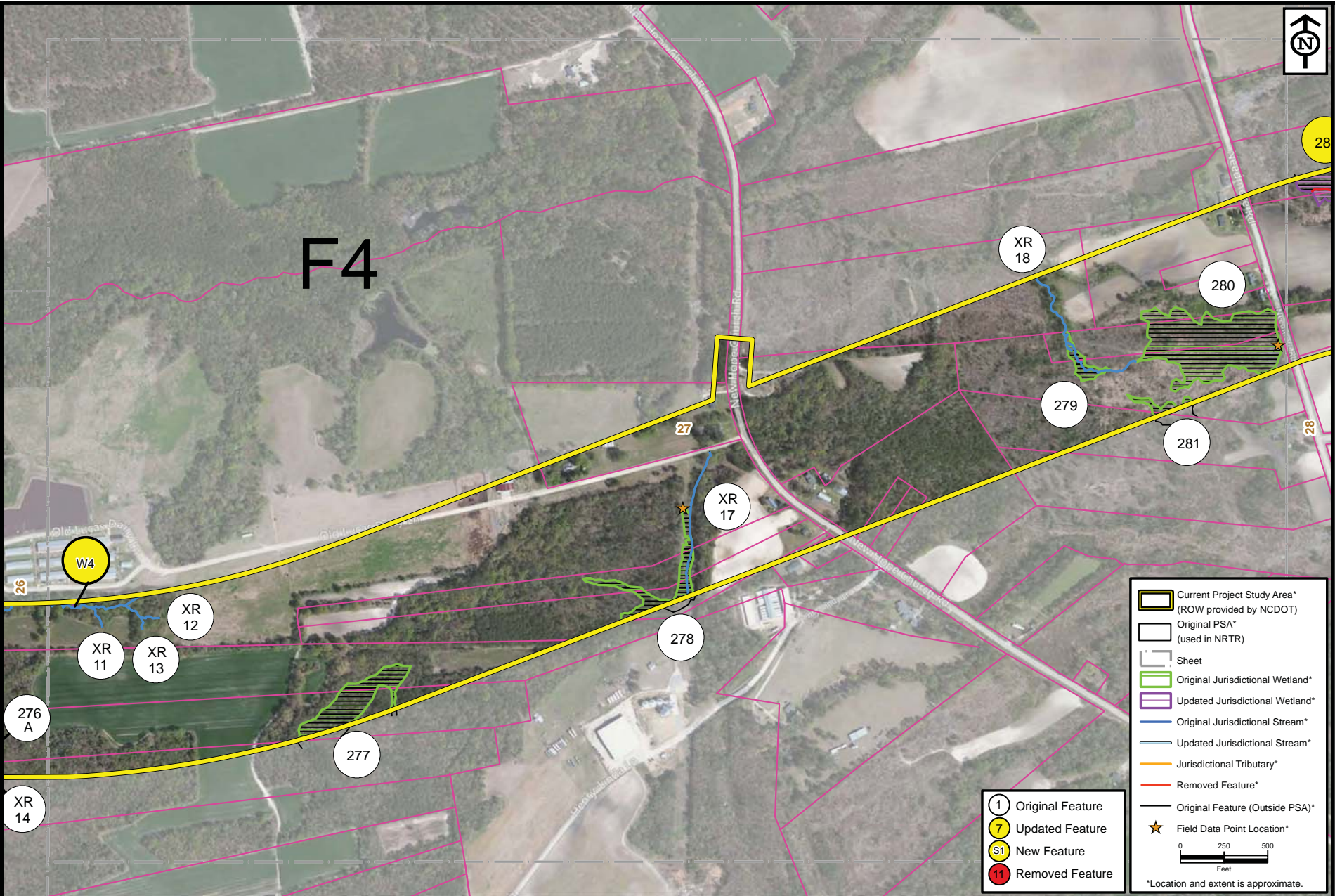
*Location and extent is approximate.



Project: ER1116.00
 Date: July 2012
 Drawn/Chkd: KT/JH
 Figure: A-25

Wetland/Aerial Field Evaluation
NC 24 (R-2303)
 Cumberland, Duplin, and Sampson Counties, North Carolina





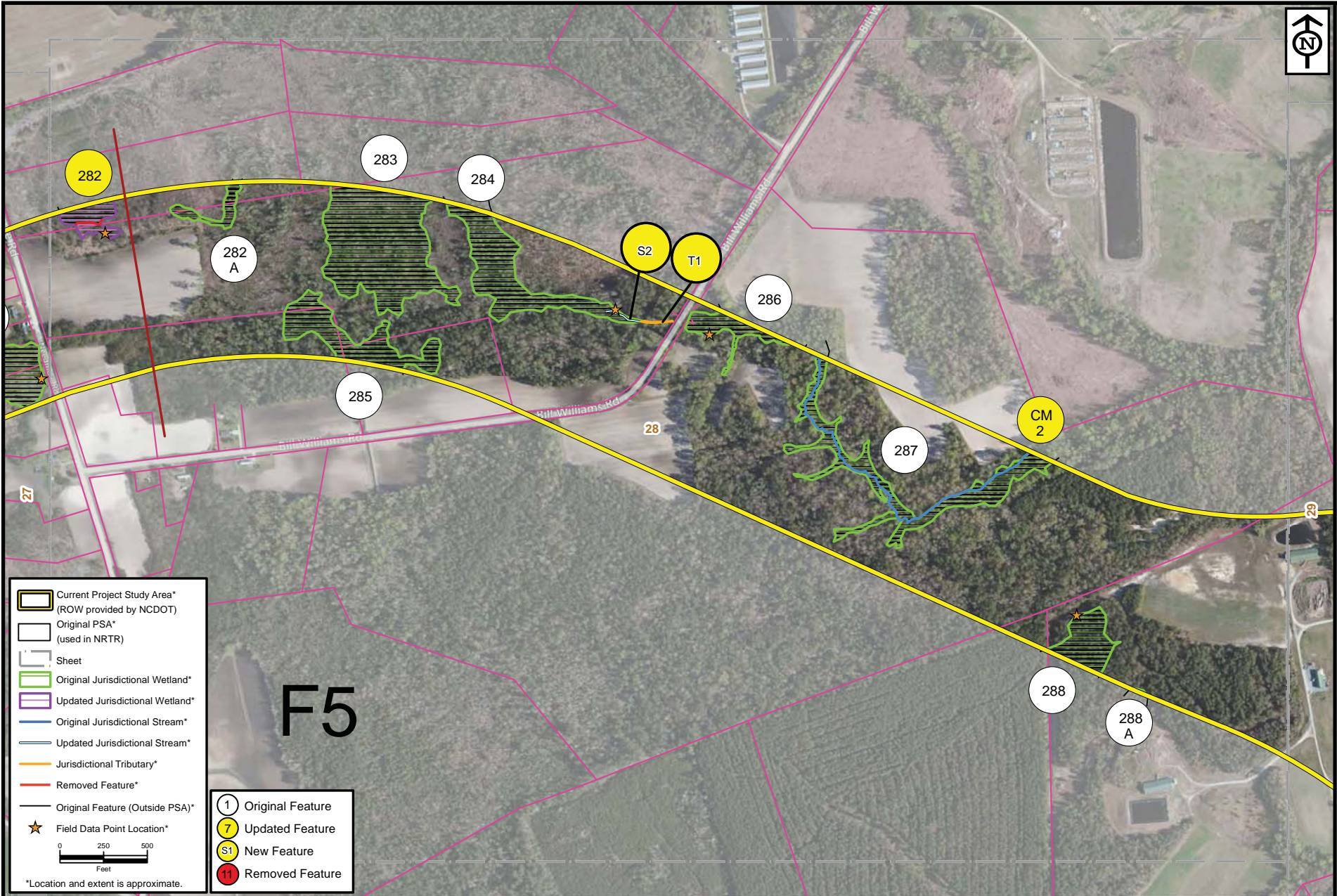
- ① Original Feature
- ⑦ Updated Feature
- ① New Feature
- ① Removed Feature

- Current Project Study Area* (ROW provided by NCDOT)
 - Original PSA* (used in NRTR)
 - Sheet
 - Original Jurisdictional Wetland*
 - Updated Jurisdictional Wetland*
 - Original Jurisdictional Stream*
 - Updated Jurisdictional Stream*
 - Jurisdictional Tributary*
 - Removed Feature*
 - Original Feature (Outside PSA)*
 - Field Data Point Location*
- 0 250 500 Feet
- *Location and extent is approximate.

Project: ER11116.00
 Date: July 2012
 Drawn/Chkd: KT/JH
 Figure: A-27

Wetland/Aerial Field Evaluation
NC 24 (R-2303)
 Cumberland, Duplin, and Sampson Counties, North Carolina

ENVIRONMENTAL SERVICES, INC.
 284 S. Moore Road, Suite 200
 Raleigh, North Carolina 27610
 919.212.1027 FAX



- Current Project Study Area*
(ROW provided by NCDOT)
- Original PSA*
(used in NRTR)
- Sheet
- Original Jurisdictional Wetland*
- Updated Jurisdictional Wetland*
- Original Jurisdictional Stream*
- Updated Jurisdictional Stream*
- Jurisdictional Tributary*
- Removed Feature*
- Original Feature (Outside PSA)*
- ★ Field Data Point Location*

- 1 Original Feature
- 7 Updated Feature
- S1 New Feature
- 11 Removed Feature



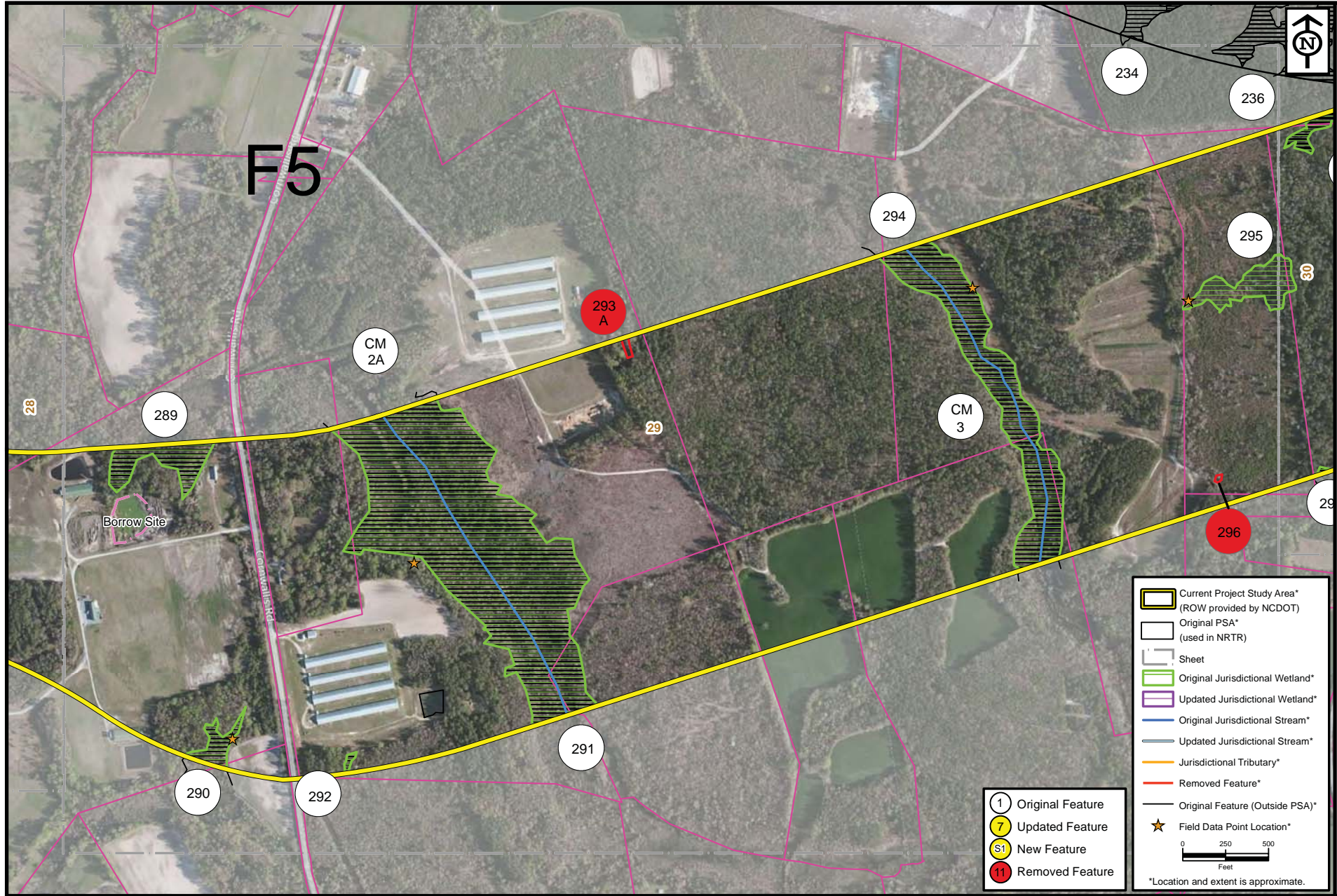
*Location and extent is approximate.



Project: ER11116.00
 Date: July 2012
 Drawn/Chkd: KT/JH
 Figure: A-28

Wetland/Aerial Field Evaluation
NC 24 (R-2303)
 Cumberland, Duplin, and Sampson Counties, North Carolina

ENVIRONMENTAL SERVICES, INC.
 284 S. Moore Road, Apt. 101
 Raleigh, North Carolina 27610
 919.212.1027 FAX



Path: P:\GeoGraf\Projects\2011116\GIS\mxd\WetlandsOverAerial_print.mxd Date: 7/2/2012 1:14:22 PM

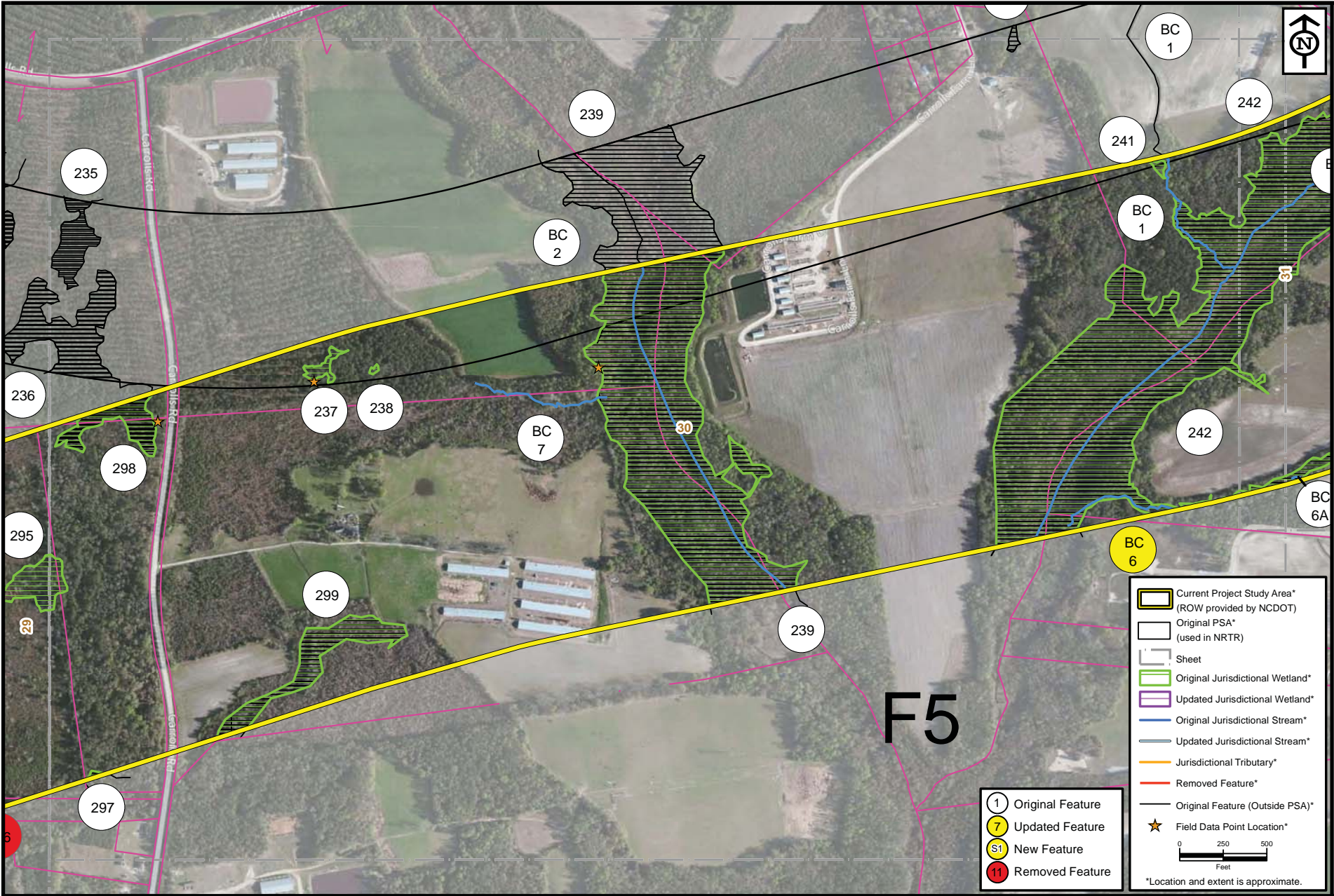
Project: ER1116.00
 Date: July 2012
 Dwn/Chkd: KT/JH
 Figure: A-29

Wetland/Aerial Field Evaluation
NC 24 (R-2303)
 Cumberland, Duplin, and Sampson Counties, North Carolina

ENVIRONMENTAL SERVICES, INC.
 204 S. Moore Road, Apt. 208
 Raleigh, North Carolina 27610
 919.212.1927 FAX

- 1 Original Feature
- 7 Updated Feature
- S1 New Feature
- 11 Removed Feature

- Current Project Study Area* (ROW provided by NCDOT)
 - Original PSA* (used in NRTR)
 - Sheet
 - Original Jurisdictional Wetland*
 - Updated Jurisdictional Wetland*
 - Original Jurisdictional Stream*
 - Updated Jurisdictional Stream*
 - Jurisdictional Tributary*
 - Removed Feature*
 - Original Feature (Outside PSA*)
 - Field Data Point Location*
- 0 250 500 Feet
- *Location and extent is approximate.



Project: ER1116.00
 Date: July 2012
 Dwn/Chkd: KT/JH
 Figure: A-30

Wetland/Aerial Field Evaluation
NC 24 (R-2303)
 Cumberland, Duplin, and Sampson Counties, North Carolina

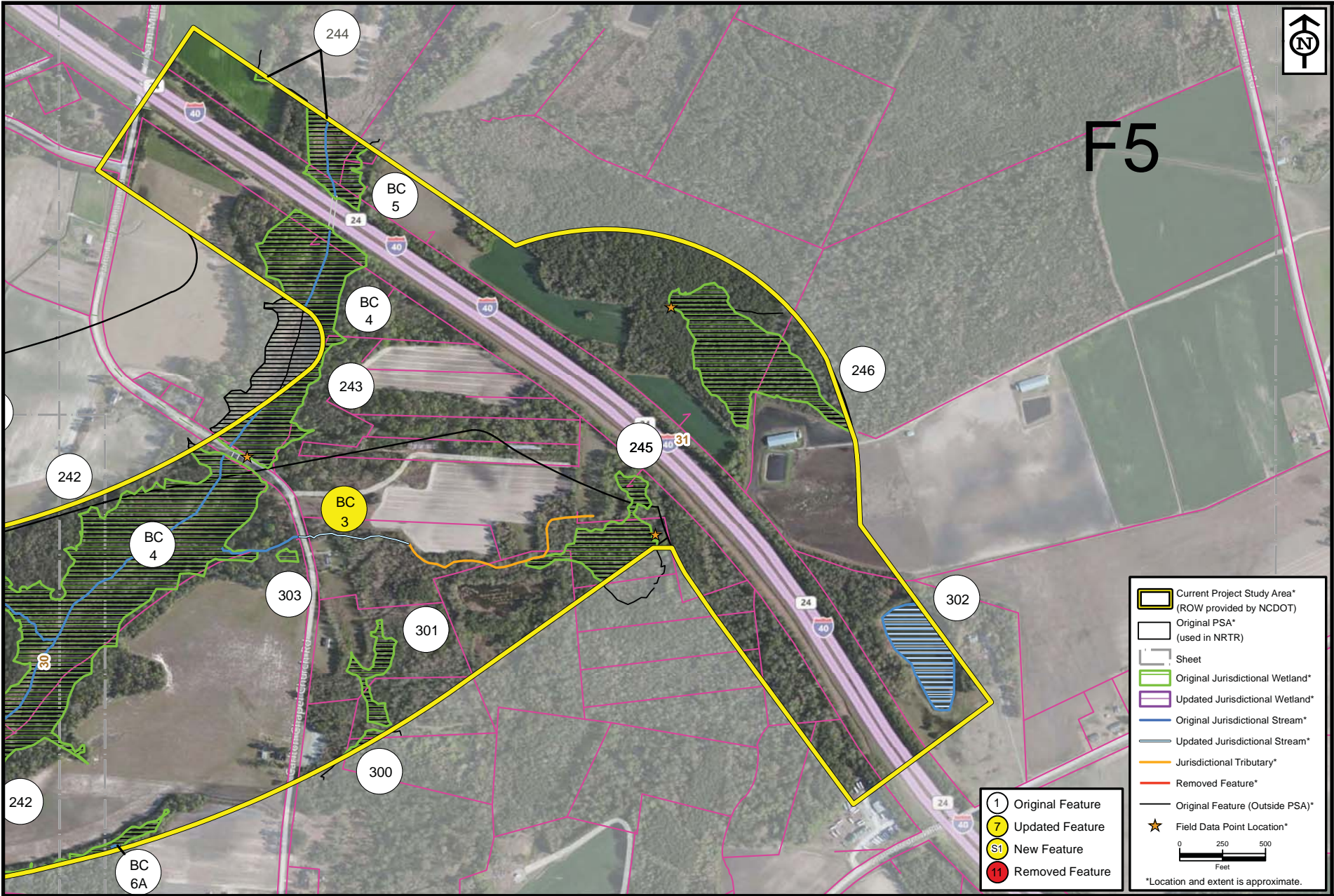
- 1 Original Feature
- 7 Updated Feature
- S1 New Feature
- 11 Removed Feature

- Current Project Study Area* (ROW provided by NCDOT)
- Original PSA* (used in NRTR)
- Sheet
- Original Jurisdictional Wetland*
- Updated Jurisdictional Wetland*
- Original Jurisdictional Stream*
- Updated Jurisdictional Stream*
- Jurisdictional Tributary*
- Removed Feature*
- Original Feature (Outside PSA*)
- Field Data Point Location*



*Location and extent is approximate.

ENVIRONMENTAL SERVICES, INC.
 244 S. Moore Road
 Raleigh, North Carolina 27610
 919.212.1927 FAX



F5



- Current Project Study Area* (ROW provided by NCDOT)
- Original PSA* (used in NRTR)
- Sheet
- Original Jurisdictional Wetland*
- Updated Jurisdictional Wetland*
- Original Jurisdictional Stream*
- Updated Jurisdictional Stream*
- Jurisdictional Tributary*
- Removed Feature*
- Original Feature (Outside PSA*)
- Field Data Point Location*

- 1 Original Feature
- 7 Updated Feature
- S1 New Feature
- 11 Removed Feature



*Location and extent is approximate.

Project: ER11116.00
 Date: July 2012
 Dwn/Chkd: KT/JH
 Figure: A-31

Wetland/Aerial Field Evaluation
NC 24 (R-2303)
 Cumberland, Duplin, and Sampson Counties, North Carolina

ENVIRONMENTAL SERVICES, INC.
 204 S. Moore Road, Suite 100
 Raleigh, North Carolina 27610
 919.212.1927 FAX